



Laurens County Site 14 Parcel 2

Not Reported

Gray Court, SC 29645

Inquiry Number: 5085543.14

October 24, 2017

# EDR Historical Topo Map Report

with QuadMatch™



6 Armstrong Road, 4th floor  
Shelton, CT 06484  
Toll Free: 800.352.0050  
[www.edrnet.com](http://www.edrnet.com)

# EDR Historical Topo Map Report

10/24/17

**Site Name:**

Laurens County Site 14 Parcel  
Not Reported  
Gray Court, SC 29645  
EDR Inquiry # 5085543.14

**Client Name:**

Thomas & Hutton  
P.O. Box 7608  
Columbia, SC 29202  
Contact: Kate Mccoy



EDR Topographic Map Library has been searched by EDR and maps covering the target property location as provided by Thomas & Hutton were identified for the years listed below. EDR's Historical Topo Map Report is designed to assist professionals in evaluating potential liability on a target property resulting from past activities. EDR's Historical Topo Map Report includes a search of a collection of public and private color historical topographic maps, dating back to the late 1800s.

**Search Results:****Coordinates:**

<b>P.O.#</b>	26942.0000	<b>Latitude:</b>	34.650284 34° 39' 1" North
<b>Project:</b>	Laurens County Site 14-2	<b>Longitude:</b>	-82.136316 -82° 8' 11" West
		<b>UTM Zone:</b>	Zone 17 North
		<b>UTM X Meters:</b>	395867.63
		<b>UTM Y Meters:</b>	3834849.15
		<b>Elevation:</b>	778.79' above sea level

**Maps Provided:**

2014  
1983  
1957

**Disclaimer - Copyright and Trademark Notice**

This Report contains certain information obtained from a variety of public and other sources reasonably available to Environmental Data Resources, Inc. It cannot be concluded from this Report that coverage information for the target and surrounding properties does not exist from other sources. NO WARRANTY EXPRESSED OR IMPLIED, IS MADE WHATSOEVER IN CONNECTION WITH THIS REPORT. ENVIRONMENTAL DATA RESOURCES, INC. SPECIFICALLY DISCLAIMS THE MAKING OF ANY SUCH WARRANTIES, INCLUDING WITHOUT LIMITATION, MERCHANTABILITY OR FITNESS FOR A PARTICULAR USE OR PURPOSE. ALL RISK IS ASSUMED BY THE USER. IN NO EVENT SHALL ENVIRONMENTAL DATA RESOURCES, INC. BE LIABLE TO ANYONE, WHETHER ARISING OUT OF ERRORS OR OMISSIONS, NEGLIGENCE, ACCIDENT OR ANY OTHER CAUSE, FOR ANY LOSS OF DAMAGE, INCLUDING, WITHOUT LIMITATION, SPECIAL, INCIDENTAL, CONSEQUENTIAL, OR EXEMPLARY DAMAGES. ANY LIABILITY ON THE PART OF ENVIRONMENTAL DATA RESOURCES, INC. IS STRICTLY LIMITED TO A REFUND OF THE AMOUNT PAID FOR THIS REPORT. Purchaser accepts this Report "AS IS". Any analyses, estimates, ratings, environmental risk levels or risk codes provided in this Report are provided for illustrative purposes only, and are not intended to provide, nor should they be interpreted as providing any facts regarding, or prediction or forecast of, any environmental risk for any property. Only a Phase I Environmental Site Assessment performed by an environmental professional can provide information regarding the environmental risk for any property. Additionally, the information provided in this Report is not to be construed as legal advice.

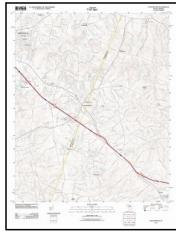
Copyright 2017 by Environmental Data Resources, Inc. All rights reserved. Reproduction in any media or format, in whole or in part, of any report or map of Environmental Data Resources, Inc., or its affiliates, is prohibited without prior written permission.

EDR and its logos (including Sanborn and Sanborn Map) are trademarks of Environmental Data Resources, Inc. or its affiliates. All other trademarks used herein are the property of their respective owners.

## ***Topo Sheet Key***

This EDR Topo Map Report is based upon the following USGS topographic map sheets.

### **2014 Source Sheets**



Fountain Inn  
2014  
7.5-minute, 24000

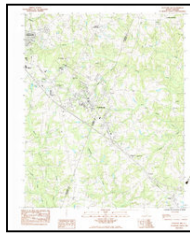


Woodruff  
2014  
7.5-minute, 24000

### **1983 Source Sheets**



Woodruff  
1983  
7.5-minute, 24000  
Aerial Photo Revised 1976



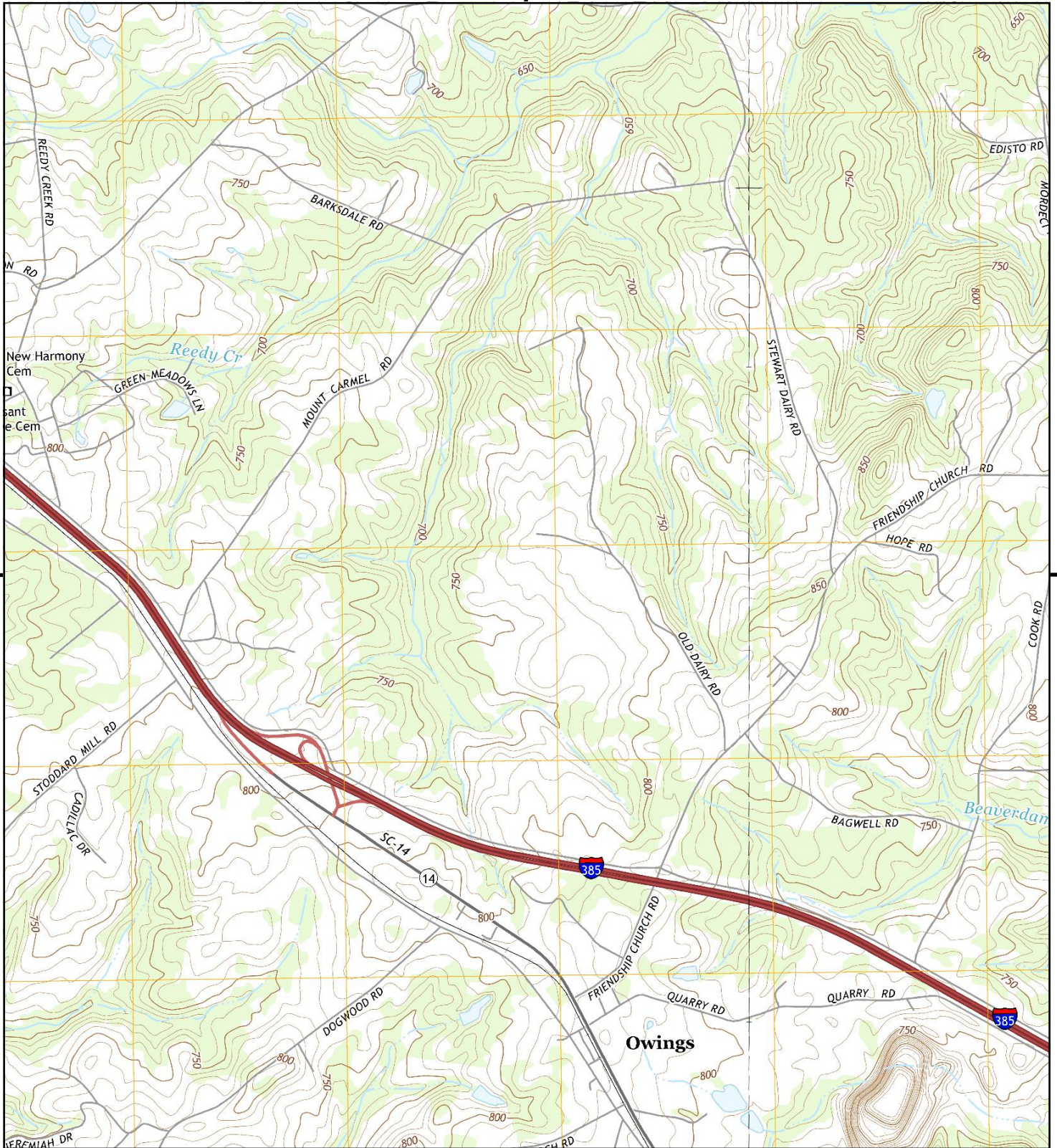
Fountain Inn  
1983  
7.5-minute, 24000  
Aerial Photo Revised 1976

### **1957 Source Sheets**

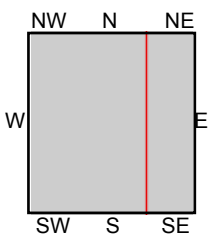


Fountain Inn  
1957  
15-minute, 62500  
Aerial Photo Revised 1956





This report includes information from the following map sheet(s).

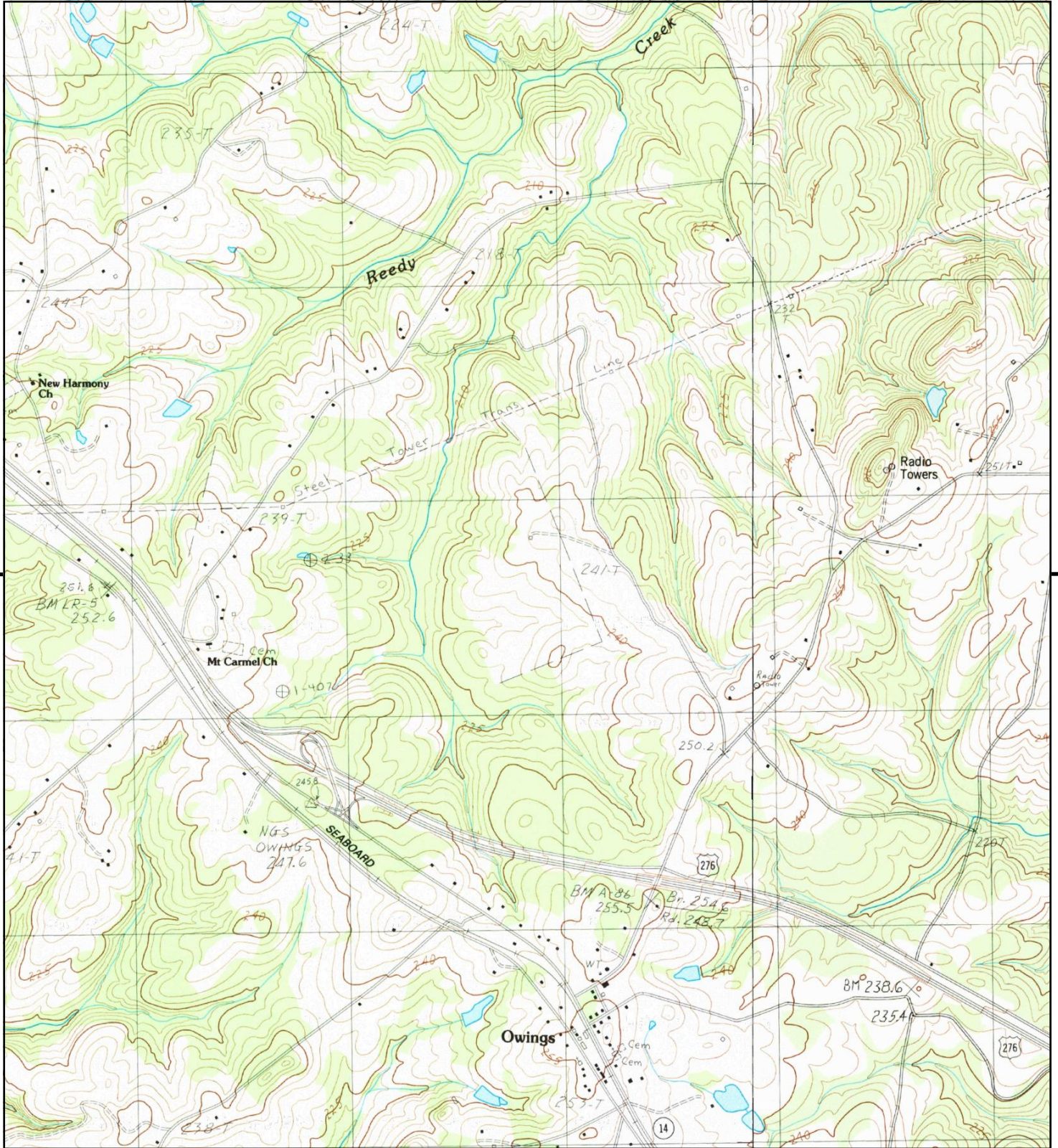


TP, Fountain Inn, 2014, 7.5-minute  
NE, Woodruff, 2014, 7.5-minute

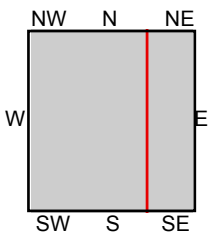
**SITE NAME:** Laurens County Site 14 Parcel 2  
**ADDRESS:** Not Reported  
Gray Court, SC 29645  
**CLIENT:** Thomas & Hutton







This report includes information from the following map sheet(s).

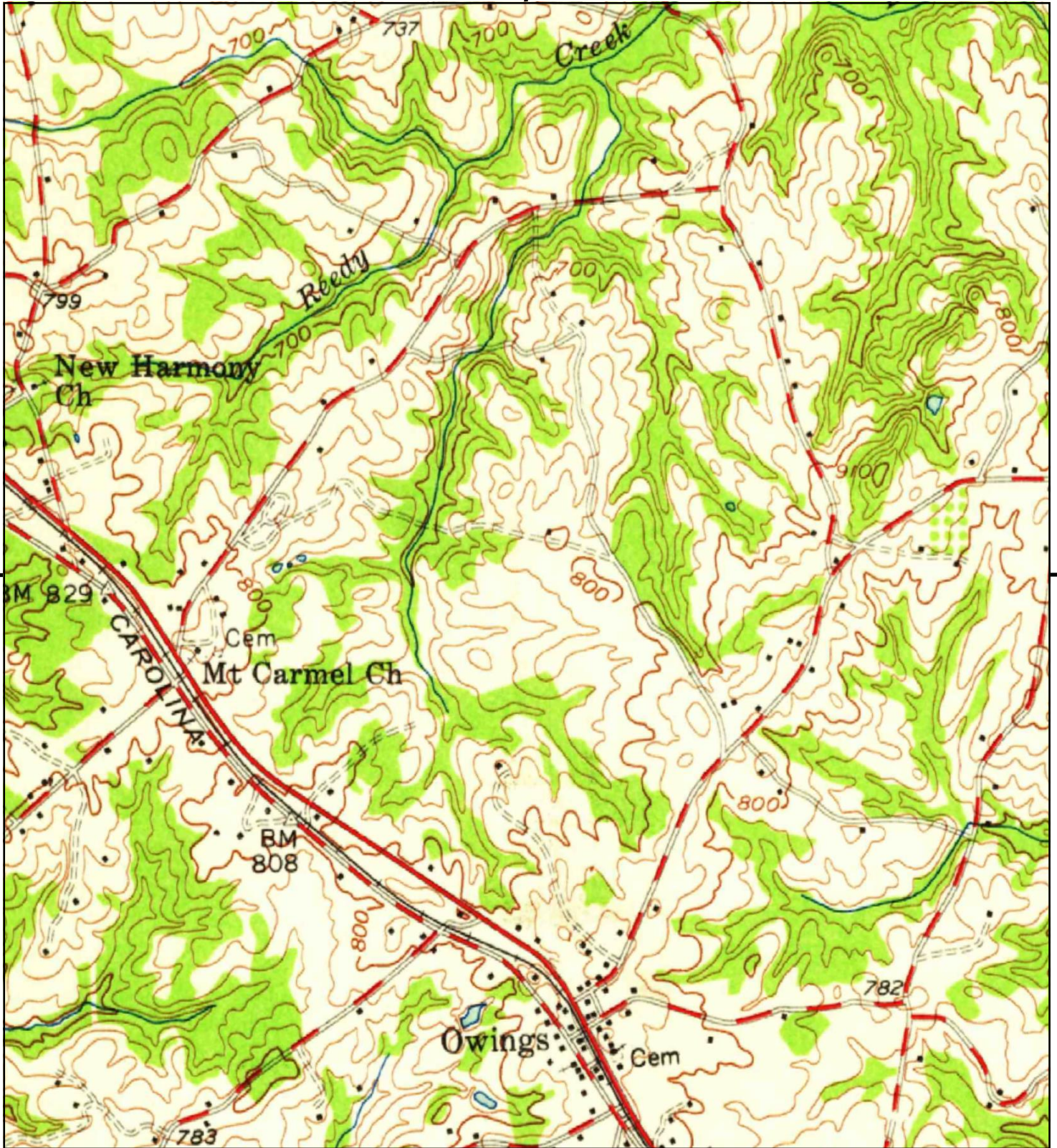


TP, Fountain Inn, 1983, 7.5-minute  
NE, Woodruff, 1983, 7.5-minute

SITE NAME: Laurens County Site 14 Parcel 2  
ADDRESS: Not Reported  
Gray Court, SC 29645  
CLIENT: Thomas & Hutton







This report includes information from the following map sheet(s).



TP, Fountain Inn, 1957, 15-minute

SITE NAME: Laurens County Site 14 Parcel 2  
 ADDRESS: Not Reported  
 Gray Court, SC 29645  
 CLIENT: Thomas & Hutton

