

Laurens County Site 14 Parcel 1

Not Reported

Gray Court, SC 29645

Inquiry Number: 5085543.2s

October 24, 2017

The EDR Radius Map™ Report with GeoCheck®



6 Armstrong Road, 4th floor
Shelton, CT 06484
Toll Free: 800.352.0050
www.edrnet.com

TABLE OF CONTENTS

<u>SECTION</u>	<u>PAGE</u>
Executive Summary	ES1
Overview Map	2
Detail Map	3
Map Findings Summary	4
Map Findings	8
Orphan Summary	10
Government Records Searched/Data Currency Tracking	GR-1
 <u>GEOCHECK ADDENDUM</u>	
Physical Setting Source Addendum	A-1
Physical Setting Source Summary	A-2
Physical Setting SSURGO Soil Map	A-5
Physical Setting Source Map	A-12
Physical Setting Source Map Findings	A-14
Physical Setting Source Records Searched	PSGR-1

Thank you for your business.
Please contact EDR at 1-800-352-0050
with any questions or comments.

Disclaimer - Copyright and Trademark Notice

This Report contains certain information obtained from a variety of public and other sources reasonably available to Environmental Data Resources, Inc. It cannot be concluded from this Report that coverage information for the target and surrounding properties does not exist from other sources. **NO WARRANTY EXPRESSED OR IMPLIED, IS MADE WHATSOEVER IN CONNECTION WITH THIS REPORT. ENVIRONMENTAL DATA RESOURCES, INC. SPECIFICALLY DISCLAIMS THE MAKING OF ANY SUCH WARRANTIES, INCLUDING WITHOUT LIMITATION, MERCHANTABILITY OR FITNESS FOR A PARTICULAR USE OR PURPOSE. ALL RISK IS ASSUMED BY THE USER. IN NO EVENT SHALL ENVIRONMENTAL DATA RESOURCES, INC. BE LIABLE TO ANYONE, WHETHER ARISING OUT OF ERRORS OR OMISSIONS, NEGLIGENCE, ACCIDENT OR ANY OTHER CAUSE, FOR ANY LOSS OF DAMAGE, INCLUDING, WITHOUT LIMITATION, SPECIAL, INCIDENTAL, CONSEQUENTIAL, OR EXEMPLARY DAMAGES. ANY LIABILITY ON THE PART OF ENVIRONMENTAL DATA RESOURCES, INC. IS STRICTLY LIMITED TO A REFUND OF THE AMOUNT PAID FOR THIS REPORT.** Purchaser accepts this Report "AS IS". Any analyses, estimates, ratings, environmental risk levels or risk codes provided in this Report are provided for illustrative purposes only, and are not intended to provide, nor should they be interpreted as providing any facts regarding, or prediction or forecast of, any environmental risk for any property. Only a Phase I Environmental Site Assessment performed by an environmental professional can provide information regarding the environmental risk for any property. Additionally, the information provided in this Report is not to be construed as legal advice.

Copyright 2017 by Environmental Data Resources, Inc. All rights reserved. Reproduction in any media or format, in whole or in part, of any report or map of Environmental Data Resources, Inc., or its affiliates, is prohibited without prior written permission.

EDR and its logos (including Sanborn and Sanborn Map) are trademarks of Environmental Data Resources, Inc. or its affiliates. All other trademarks used herein are the property of their respective owners.

EXECUTIVE SUMMARY

A search of available environmental records was conducted by Environmental Data Resources, Inc (EDR). The report was designed to assist parties seeking to meet the search requirements of EPA's Standards and Practices for All Appropriate Inquiries (40 CFR Part 312), the ASTM Standard Practice for Environmental Site Assessments (E 1527-13) or custom requirements developed for the evaluation of environmental risk associated with a parcel of real estate.

TARGET PROPERTY INFORMATION

ADDRESS

NOT REPORTED
GRAY COURT, SC 29645

COORDINATES

Latitude (North): 34.6421420 - 34° 38' 31.71"
Longitude (West): 82.1361410 - 82° 8' 10.10"
Universal Transverse Mercator: Zone 17
UTM X (Meters): 395871.1
UTM Y (Meters): 3833749.5
Elevation: 786 ft. above sea level

USGS TOPOGRAPHIC MAP ASSOCIATED WITH TARGET PROPERTY

Target Property Map:	6063769 FOUNTAIN INN, SC
Version Date:	2014
Northeast Map:	6063817 WOODRUFF, SC
Version Date:	2014
Southeast Map:	6063783 LAURENS NORTH, SC
Version Date:	2014
Southwest Map:	6063773 HICKORY TAVERN, SC
Version Date:	2014

AERIAL PHOTOGRAPHY IN THIS REPORT

Portions of Photo from:	20150424
Source:	USDA

MAPPED SITES SUMMARY

Target Property Address:
NOT REPORTED
GRAY COURT, SC 29645

Click on Map ID to see full detail.

MAP ID	SITE NAME	ADDRESS	DATABASE ACRONYMS	RELATIVE ELEVATION	DIST (ft. & mi.) DIRECTION
1	BRAGG CONVENIENCE ST	10184 HWY 14	LUST, UST, GWCI	Higher	2546, 0.482, SSE

EXECUTIVE SUMMARY

TARGET PROPERTY SEARCH RESULTS

The target property was not listed in any of the databases searched by EDR.

DATABASES WITH NO MAPPED SITES

No mapped sites were found in EDR's search of available ("reasonably ascertainable ") government records either on the target property or within the search radius around the target property for the following databases:

STANDARD ENVIRONMENTAL RECORDS

Federal NPL site list

NPL..... National Priority List
Proposed NPL..... Proposed National Priority List Sites
NPL LIENS..... Federal Superfund Liens

Federal Delisted NPL site list

Delisted NPL..... National Priority List Deletions

Federal CERCLIS list

FEDERAL FACILITY..... Federal Facility Site Information listing
SEMS..... Superfund Enterprise Management System

Federal CERCLIS NFRAP site list

SEMS-ARCHIVE..... Superfund Enterprise Management System Archive

Federal RCRA CORRACTS facilities list

CORRACTS..... Corrective Action Report

Federal RCRA non-CORRACTS TSD facilities list

RCRA-TSDF..... RCRA - Treatment, Storage and Disposal

Federal RCRA generators list

RCRA-LQG..... RCRA - Large Quantity Generators
RCRA-SQG..... RCRA - Small Quantity Generators
RCRA-CESQG..... RCRA - Conditionally Exempt Small Quantity Generator

Federal institutional controls / engineering controls registries

LUCIS..... Land Use Control Information System
US ENG CONTROLS..... Engineering Controls Sites List

EXECUTIVE SUMMARY

US INST CONTROL..... Sites with Institutional Controls

Federal ERNS list

ERNS..... Emergency Response Notification System

State- and tribal - equivalent CERCLIS

SHWS..... Site Assessment Section Project List

State and tribal landfill and/or solid waste disposal site lists

SWF/LF..... Permitted Landfills List

State and tribal leaking storage tank lists

INDIAN LUST..... Leaking Underground Storage Tanks on Indian Land

State and tribal registered storage tank lists

FEMA UST..... Underground Storage Tank Listing

UST..... Comprehensive Underground Storage Tanks

AST..... Aboveground Storage Tank List

INDIAN UST..... Underground Storage Tanks on Indian Land

State and tribal institutional control / engineering control registries

RCR..... Registry of Conditional Remedies

AUL..... Land Use Controls

State and tribal voluntary cleanup sites

VCP..... Voluntary Cleanup Sites

INDIAN VCP..... Voluntary Cleanup Priority Listing

State and tribal Brownfields sites

BROWNFIELDS..... Brownfields Sites Listing

ADDITIONAL ENVIRONMENTAL RECORDS

Local Brownfield lists

US BROWNFIELDS..... A Listing of Brownfields Sites

Local Lists of Landfill / Solid Waste Disposal Sites

SWRCY..... Solid Waste Recycling Facilities

INDIAN ODI..... Report on the Status of Open Dumps on Indian Lands

DEBRIS REGION 9..... Torres Martinez Reservation Illegal Dump Site Locations

ODI..... Open Dump Inventory

IHS OPEN DUMPS..... Open Dumps on Indian Land

Local Lists of Hazardous waste / Contaminated Sites

US HIST CDL..... Delisted National Clandestine Laboratory Register

EXECUTIVE SUMMARY

ALLSITES..... Site Assessment & Remediation Public Record Database
 CDL..... Clandestine Drug Lab Sites
 US CDL..... National Clandestine Laboratory Register

Local Land Records

LIENS 2..... CERCLA Lien Information

Records of Emergency Release Reports

HMIRS..... Hazardous Materials Information Reporting System
 SPILLS..... Spills Database List
 SPILLS 90..... SPILLS 90 data from FirstSearch
 SPILLS 80..... SPILLS 80 data from FirstSearch

Other Ascertainable Records

RCRA NonGen / NLR..... RCRA - Non Generators / No Longer Regulated
 FUDS..... Formerly Used Defense Sites
 DOD..... Department of Defense Sites
 SCRD DRYCLEANERS..... State Coalition for Remediation of Drycleaners Listing
 US FIN ASSUR..... Financial Assurance Information
 EPA WATCH LIST..... EPA WATCH LIST
 2020 COR ACTION..... 2020 Corrective Action Program List
 TSCA..... Toxic Substances Control Act
 TRIS..... Toxic Chemical Release Inventory System
 SSTS..... Section 7 Tracking Systems
 ROD..... Records Of Decision
 RMP..... Risk Management Plans
 RAATS..... RCRA Administrative Action Tracking System
 PRP..... Potentially Responsible Parties
 PADS..... PCB Activity Database System
 ICIS..... Integrated Compliance Information System
 FTTS..... FIFRA/ TSCA Tracking System - FIFRA (Federal Insecticide, Fungicide, & Rodenticide Act)/TSCA (Toxic Substances Control Act)
 MLTS..... Material Licensing Tracking System
 COAL ASH DOE..... Steam-Electric Plant Operation Data
 COAL ASH EPA..... Coal Combustion Residues Surface Impoundments List
 PCB TRANSFORMER..... PCB Transformer Registration Database
 RADINFO..... Radiation Information Database
 HIST FTTS..... FIFRA/TSCA Tracking System Administrative Case Listing
 DOT OPS..... Incident and Accident Data
 CONSENT..... Superfund (CERCLA) Consent Decrees
 INDIAN RESERV..... Indian Reservations
 FUSRAP..... Formerly Utilized Sites Remedial Action Program
 UMTRA..... Uranium Mill Tailings Sites
 LEAD SMELTERS..... Lead Smelter Sites
 US AIRS..... Aerometric Information Retrieval System Facility Subsystem
 US MINES..... Mines Master Index File
 ABANDONED MINES..... Abandoned Mines
 FINDS..... Facility Index System/Facility Registry System
 ECHO..... Enforcement & Compliance History Information
 DOCKET HWC..... Hazardous Waste Compliance Docket Listing
 UXO..... Unexploded Ordnance Sites
 FUELS PROGRAM..... EPA Fuels Program Registered Listing

EXECUTIVE SUMMARY

AIRS.....	Permitted Airs Facility Listing
ASBESTOS.....	ASBESTOS
COAL ASH.....	Coal Ash Disposal Sites
DRYCLEANERS.....	Drycleaner Database
Financial Assurance.....	Financial Assurance Information Listing
NPDES.....	Waste Water Treatment Facilities Listing
UIC.....	Underground Injection Wells Listing

EDR HIGH RISK HISTORICAL RECORDS

EDR Exclusive Records

EDR MGP.....	EDR Proprietary Manufactured Gas Plants
EDR Hist Auto.....	EDR Exclusive Historic Gas Stations
EDR Hist Cleaner.....	EDR Exclusive Historic Dry Cleaners

EDR RECOVERED GOVERNMENT ARCHIVES

Exclusive Recovered Govt. Archives

RGA HWS.....	Recovered Government Archive State Hazardous Waste Facilities List
RGA LF.....	Recovered Government Archive Solid Waste Facilities List
RGA LUST.....	Recovered Government Archive Leaking Underground Storage Tank

SURROUNDING SITES: SEARCH RESULTS

Surrounding sites were identified in the following databases.

Elevations have been determined from the USGS Digital Elevation Model and should be evaluated on a relative (not an absolute) basis. Relative elevation information between sites of close proximity should be field verified. Sites with an elevation equal to or higher than the target property have been differentiated below from sites with an elevation lower than the target property.

Page numbers and map identification numbers refer to the EDR Radius Map report where detailed data on individual sites can be reviewed.

Sites listed in ***bold italics*** are in multiple databases.

Unmappable (orphan) sites are not considered in the foregoing analysis.

STANDARD ENVIRONMENTAL RECORDS

State and tribal leaking storage tank lists

LUST: The Leaking Underground Storage Tank Incident Reports contain an inventory of reported leaking underground storage tank incidents. The data come from the Department of Health & Environmental Control's Leaking UST list.

A review of the LUST list, as provided by EDR, and dated 08/22/2017 has revealed that there is 1 LUST site within approximately 0.5 miles of the target property.

<u>Equal/Higher Elevation</u>	<u>Address</u>	<u>Direction / Distance</u>	<u>Map ID</u>	<u>Page</u>
<i>BRAGG CONVENIENCE ST</i>	<i>10184 HWY 14</i>	<i>SSE 1/4 - 1/2 (0.482 mi.)</i>	<i>1</i>	<i>8</i>

EXECUTIVE SUMMARY

Substance: PETRO
Facility Id: 15476

ADDITIONAL ENVIRONMENTAL RECORDS

Other Ascertainable Records

GWCI: Groundwater Contamination Inventory Cases. Any site that has groundwater contamination over a federal MCL.

A review of the GWCI list, as provided by EDR, and dated 07/01/2008 has revealed that there is 1 GWCI site within approximately 0.5 miles of the target property.

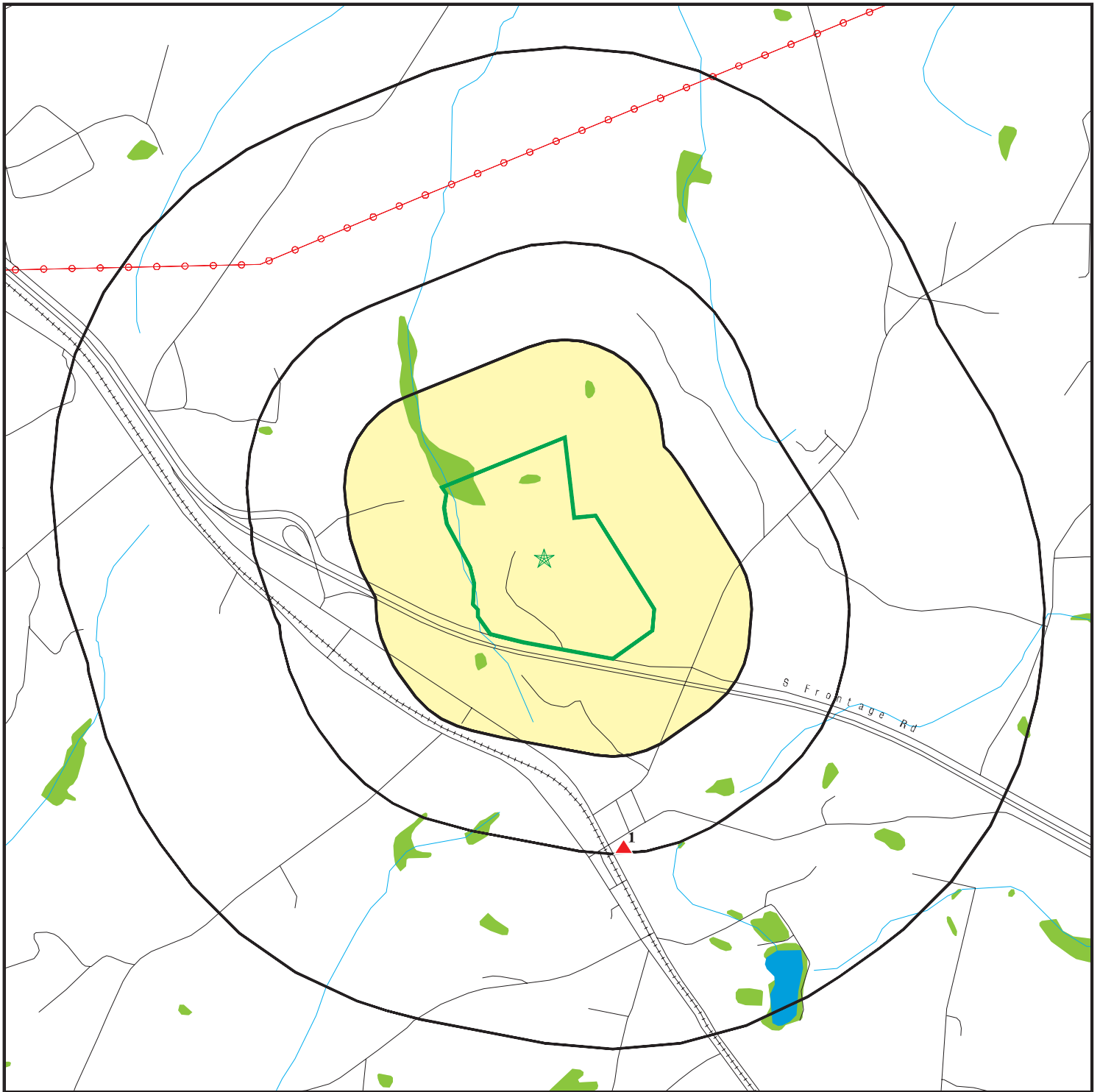
<u>Equal/Higher Elevation</u>	<u>Address</u>	<u>Direction / Distance</u>	<u>Map ID</u>	<u>Page</u>
<i>BRAGG CONVENIENCE ST</i> Solid Waste Permit #: 15476	<i>10184 HWY 14</i>	<i>SSE 1/4 - 1/2 (0.482 mi.)</i>	<i>1</i>	<i>8</i>


EXECUTIVE SUMMARY


Due to poor or inadequate address information, the following sites were not mapped. Count: 4 records.


<u>Site Name</u>	<u>Database(s)</u>
HOUSTON PROPERTY SITE	SHWS
WOODSIDE MILLS INC FURMAN PLANT	LUST, UST
DOWD CONSTRUCTION CO INC	LUST, UST
VISSAGE AUTO PARTS CO	LUST, UST

OVERVIEW MAP - 5085543.2S



 Target Property

 Sites at elevations higher than or equal to the target property

 Sites at elevations lower than the target property

 Manufactured Gas Plants


 National Priority List Sites

 Dept. Defense Sites

 Indian Reservations BIA

 Power transmission lines

 100-year flood zone

 500-year flood zone

 National Wetland Inventory

 State Wetlands

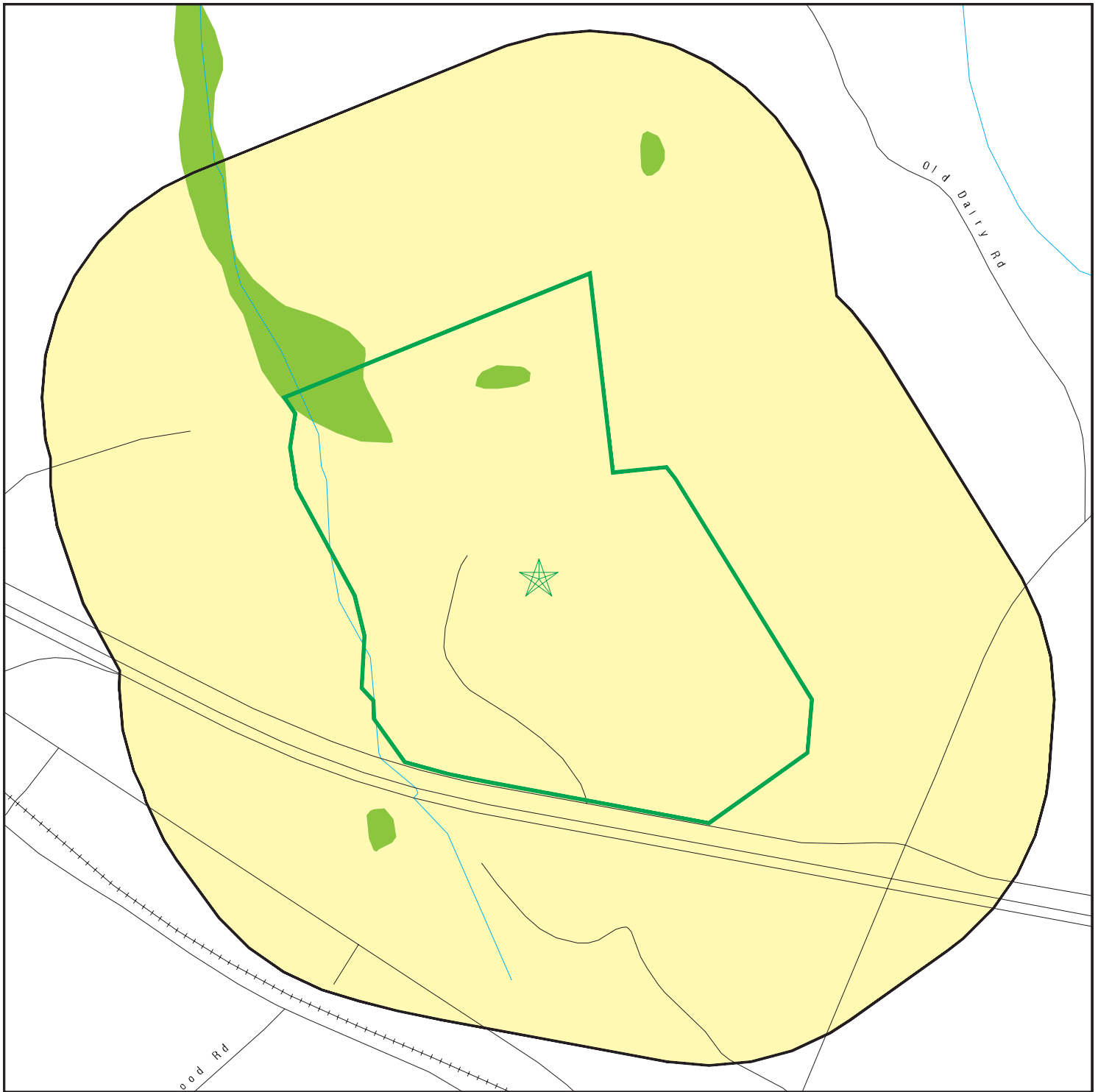
 Upgradient Area













This report includes Interactive Map Layers to display and/or hide map information. The legend includes only those icons for the default map view.

SITE NAME: Laurens County Site 14 Parcel 1
ADDRESS: Not Reported
Gray Court SC 29645
LAT/LONG: 34.642142 / 82.136141

CLIENT: Thomas & Hutton
CONTACT: Kate McCoy
INQUIRY #: 5085543.2s
DATE: October 24, 2017 8:58 am

DETAIL MAP - 5085543.2S



-  Target Property
-  Sites at elevations higher than or equal to the target property
-  Sites at elevations lower than the target property
-  Manufactured Gas Plants
-  Sensitive Receptors
-  National Priority List Sites
-  Dept. Defense Sites
-  Indian Reservations BIA
-  100-year flood zone
-  500-year flood zone
-  National Wetland Inventory
-  State Wetlands

This report includes Interactive Map Layers to display and/or hide map information. The legend includes only those icons for the default map view.

SITE NAME: Laurens County Site 14 Parcel 1
 ADDRESS: Not Reported
 Gray Court SC 29645
 LAT/LONG: 34.642142 / 82.136141

CLIENT: Thomas & Hutton
 CONTACT: Kate McCoy
 INQUIRY #: 5085543.2s
 DATE: October 24, 2017 8:59 am

MAP FINDINGS SUMMARY

Database	Search Distance (Miles)	Target Property	< 1/8	1/8 - 1/4	1/4 - 1/2	1/2 - 1	> 1	Total Plotted
STANDARD ENVIRONMENTAL RECORDS								
<i>Federal NPL site list</i>								
NPL	1.000		0	0	0	0	NR	0
Proposed NPL	1.000		0	0	0	0	NR	0
NPL LIENS	0.001		0	NR	NR	NR	NR	0
<i>Federal Delisted NPL site list</i>								
Delisted NPL	1.000		0	0	0	0	NR	0
<i>Federal CERCLIS list</i>								
FEDERAL FACILITY	0.500		0	0	0	NR	NR	0
SEMS	0.500		0	0	0	NR	NR	0
<i>Federal CERCLIS NFRAP site list</i>								
SEMS-ARCHIVE	0.500		0	0	0	NR	NR	0
<i>Federal RCRA CORRACTS facilities list</i>								
CORRACTS	1.000		0	0	0	0	NR	0
<i>Federal RCRA non-CORRACTS TSD facilities list</i>								
RCRA-TSDF	0.500		0	0	0	NR	NR	0
<i>Federal RCRA generators list</i>								
RCRA-LQG	0.250		0	0	NR	NR	NR	0
RCRA-SQG	0.250		0	0	NR	NR	NR	0
RCRA-CESQG	0.250		0	0	NR	NR	NR	0
<i>Federal institutional controls / engineering controls registries</i>								
LUCIS	0.500		0	0	0	NR	NR	0
US ENG CONTROLS	0.500		0	0	0	NR	NR	0
US INST CONTROL	0.500		0	0	0	NR	NR	0
<i>Federal ERNS list</i>								
ERNS	0.001		0	NR	NR	NR	NR	0
<i>State- and tribal - equivalent CERCLIS</i>								
SHWS	1.000		0	0	0	0	NR	0
<i>State and tribal landfill and/or solid waste disposal site lists</i>								
SWF/LF	0.500		0	0	0	NR	NR	0
<i>State and tribal leaking storage tank lists</i>								
LUST	0.500		0	0	1	NR	NR	1
INDIAN LUST	0.500		0	0	0	NR	NR	0
<i>State and tribal registered storage tank lists</i>								
FEMA UST	0.250		0	0	NR	NR	NR	0

MAP FINDINGS SUMMARY

Database	Search Distance (Miles)	Target Property	< 1/8	1/8 - 1/4	1/4 - 1/2	1/2 - 1	> 1	Total Plotted
UST	0.250		0	0	NR	NR	NR	0
AST	0.250		0	0	NR	NR	NR	0
INDIAN UST	0.250		0	0	NR	NR	NR	0
State and tribal institutional control / engineering control registries								
RCR	0.500		0	0	0	NR	NR	0
AUL	0.500		0	0	0	NR	NR	0
State and tribal voluntary cleanup sites								
VCP	0.500		0	0	0	NR	NR	0
INDIAN VCP	0.500		0	0	0	NR	NR	0
State and tribal Brownfields sites								
BROWNFIELDS	0.500		0	0	0	NR	NR	0
ADDITIONAL ENVIRONMENTAL RECORDS								
Local Brownfield lists								
US BROWNFIELDS	0.500		0	0	0	NR	NR	0
Local Lists of Landfill / Solid Waste Disposal Sites								
SWRCY	0.500		0	0	0	NR	NR	0
INDIAN ODI	0.500		0	0	0	NR	NR	0
DEBRIS REGION 9	0.500		0	0	0	NR	NR	0
ODI	0.500		0	0	0	NR	NR	0
IHS OPEN DUMPS	0.500		0	0	0	NR	NR	0
Local Lists of Hazardous waste / Contaminated Sites								
US HIST CDL	0.001		0	NR	NR	NR	NR	0
ALLSITES	0.500		0	0	0	NR	NR	0
CDL	0.001		0	NR	NR	NR	NR	0
US CDL	0.001		0	NR	NR	NR	NR	0
Local Land Records								
LIENS 2	0.001		0	NR	NR	NR	NR	0
Records of Emergency Release Reports								
HMIRS	0.001		0	NR	NR	NR	NR	0
SPILLS	0.001		0	NR	NR	NR	NR	0
SPILLS 90	0.001		0	NR	NR	NR	NR	0
SPILLS 80	0.001		0	NR	NR	NR	NR	0
Other Ascertainable Records								
RCRA NonGen / NLR	0.250		0	0	NR	NR	NR	0
FUDS	1.000		0	0	0	0	NR	0
DOD	1.000		0	0	0	0	NR	0
SCRD DRYCLEANERS	0.500		0	0	0	NR	NR	0

MAP FINDINGS SUMMARY

Database	Search Distance (Miles)	Target Property	< 1/8	1/8 - 1/4	1/4 - 1/2	1/2 - 1	> 1	Total Plotted
US FIN ASSUR	0.001		0	NR	NR	NR	NR	0
EPA WATCH LIST	0.001		0	NR	NR	NR	NR	0
2020 COR ACTION	0.250		0	0	NR	NR	NR	0
TSCA	0.001		0	NR	NR	NR	NR	0
TRIS	0.001		0	NR	NR	NR	NR	0
SSTS	0.001		0	NR	NR	NR	NR	0
ROD	1.000		0	0	0	0	NR	0
RMP	0.001		0	NR	NR	NR	NR	0
RAATS	0.001		0	NR	NR	NR	NR	0
PRP	0.001		0	NR	NR	NR	NR	0
PADS	0.001		0	NR	NR	NR	NR	0
ICIS	0.001		0	NR	NR	NR	NR	0
FTTS	0.001		0	NR	NR	NR	NR	0
MLTS	0.001		0	NR	NR	NR	NR	0
COAL ASH DOE	0.001		0	NR	NR	NR	NR	0
COAL ASH EPA	0.500		0	0	0	NR	NR	0
PCB TRANSFORMER	0.001		0	NR	NR	NR	NR	0
RADINFO	0.001		0	NR	NR	NR	NR	0
HIST FTTS	0.001		0	NR	NR	NR	NR	0
DOT OPS	0.001		0	NR	NR	NR	NR	0
CONSENT	1.000		0	0	0	0	NR	0
INDIAN RESERV	0.001		0	NR	NR	NR	NR	0
FUSRAP	1.000		0	0	0	0	NR	0
UMTRA	0.500		0	0	0	NR	NR	0
LEAD SMELTERS	0.001		0	NR	NR	NR	NR	0
US AIRS	0.001		0	NR	NR	NR	NR	0
US MINES	0.250		0	0	NR	NR	NR	0
ABANDONED MINES	0.001		0	NR	NR	NR	NR	0
FINDS	0.001		0	NR	NR	NR	NR	0
ECHO	0.001		0	NR	NR	NR	NR	0
DOCKET HWC	0.001		0	NR	NR	NR	NR	0
UXO	1.000		0	0	0	0	NR	0
FUELS PROGRAM	0.250		0	0	NR	NR	NR	0
AIRS	0.001		0	NR	NR	NR	NR	0
ASBESTOS	TP		NR	NR	NR	NR	NR	0
COAL ASH	0.500		0	0	0	NR	NR	0
DRYCLEANERS	0.250		0	0	NR	NR	NR	0
Financial Assurance	0.001		0	NR	NR	NR	NR	0
GWCI	0.500		0	0	1	NR	NR	1
NPDES	0.001		0	NR	NR	NR	NR	0
UIC	0.001		0	NR	NR	NR	NR	0

EDR HIGH RISK HISTORICAL RECORDS

EDR Exclusive Records

EDR MGP	1.000		0	0	0	0	NR	0
EDR Hist Auto	0.125		0	NR	NR	NR	NR	0
EDR Hist Cleaner	0.125		0	NR	NR	NR	NR	0

EDR RECOVERED GOVERNMENT ARCHIVES

Exclusive Recovered Govt. Archives

RGA HWS	0.001		0	NR	NR	NR	NR	0
---------	-------	--	---	----	----	----	----	---

MAP FINDINGS SUMMARY

Database	Search Distance (Miles)	Target Property	< 1/8	1/8 - 1/4	1/4 - 1/2	1/2 - 1	> 1	Total Plotted
RGA LF	0.001		0	NR	NR	NR	NR	0
RGA LUST	0.001		0	NR	NR	NR	NR	0
- Totals --		0	0	0	2	0	0	2

NOTES:

TP = Target Property

NR = Not Requested at this Search Distance

Sites may be listed in more than one database

Map ID
Direction
Distance
Elevation

MAP FINDINGS

Site

Database(s)

EDR ID Number
EPA ID Number

1
SSE
1/4-1/2
0.482 mi.
2546 ft.

BRAGG CONVENIENCE STORE
10184 HWY 14
GRAY COURT, SC

LUST
UST
GWCI

U003519531
N/A

Relative:
Higher

LUST:

Release Number: 1
Facility ID: 15476
Release Status Number: 1
Substance: PETRO
Tank Owner Company Name: BRAGG, LEWIS
Tank Owner Last Name: BRAGG
Tank Owner First name: LEWIS
NFA Date: Not reported
Tank Owner City: GRAY COURT
Confirmed Date: Not reported
Release Date: 05/08/1993
EID: 1785535
Local Facility District: Greenwood EQC Office
SCRBCA Class Number: 2BB
Release Fin Type Code: WS
Qualified: Y
Release Source: Not reported
Local Fac Last Name: BRAGG CONVENIENCE STORE
Local Fac First Name: Not reported
User Name: LOOPERAM
Cleanup Initiated Date: 02/08/1994
Prefix: N
Total Score: 2814

LUST:

Release Date: 05/08/1993
Cleanup Complete Date: Not reported
Depth to Ground Water: 26
Ground Water Flow Direction: E
Release Number: 1
Confirmed date: 02/08/1994
RP Name: BRAGG
RP Address: RT 3 PO BOX 13-A - HWY 14
RP City: GRAY COURT
RP State: SC
RP Zip: 29645-9403
SCRBCA Class Code: CLASS2BB
Project Manager: BRINEY, STEPHANIE M
Release Fin Type Code: WS

UST:

Facility ID: 15476
Permit: N 15476
Owner: BRAGG
Owner Address: RT 3 PO BOX 13-A - HWY 14
Owner City, st, zip: GRAY COURT SC 29645-9403
Owner Phone: 864-876-3638

Tank ID: 1
Status: **Abandoned**
Capacity: 550

Map ID
Direction
Distance
Elevation

MAP FINDINGS

Site

Database(s)

EDR ID Number
EPA ID Number

BRAGG CONVENIENCE STORE (Continued)

U003519531

Product: Gasoline
Calcage: 25

SC GWIC:

Bureau: BLWM
EAP ID: Not reported
Solid Waste Permit #: Not reported
Bureau of Land & Waste Management File #: Not reported
Permit Number: 15476
WPC Permit: Not reported
Program: DUST
Contamination: PETRO
Petroleum Products: True
Volatile Organic Compounds: False
Metals: False
Nitrates or Potential to Nitrate: False
Pesticides & Herbicides: False
Polychlorinated Biphenyls: False
Base, Neutral, & Acid Extractables: False
Phenols: False
Radionuclides Over Max Contaminant Levels: False
Sources Not In Other Categories: False
Source: UST
Underground Storage Tanks: True
Pits, Ponds, & Lagoons: False
Spills & Leaks: False
Landfills: False
Aboveground Storage Tank: False
Spray Irrigation: False
Single-Event Spill: False
Unpermitted Disposal: False
Septic Tank/Tile Field: False
Substances Not In Other Categories: False
Sources of Contamination Undetermined: False
Assessment: No
Monitoring: Yes
Remediation: No
Surface Impact: No
Drinking Water Well Impact: No
Remarks: Site ID # 15476. RBCA Classification 2BB8. Awaiting Funding.

Count: 4 records.

ORPHAN SUMMARY

City	EDR ID	Site Name	Site Address	Zip	Database(s)
FOUNATIN INN	U004018880	WOODSIDE MILLS INC FURMAN PLANT	FRONTAGE RD HWY 276	29644	LUST, UST
FOUNTAIN INN	U004255892	DOWD CONSTRUCTION CO INC	OLD LAURENS RD		LUST, UST
GRAY COURT	S105528119	HOUSTON PROPERTY SITE	S-107 3/4 MILE FROM FRONTAGE R	29645	SHWS
OWINGS	U003526363	VISSAGE AUTO PARTS CO	FRIENDSHIP CHURCH RD	29645	LUST, UST

GOVERNMENT RECORDS SEARCHED / DATA CURRENCY TRACKING

To maintain currency of the following federal and state databases, EDR contacts the appropriate governmental agency on a monthly or quarterly basis, as required.

Number of Days to Update: Provides confirmation that EDR is reporting records that have been updated within 90 days from the date the government agency made the information available to the public.

STANDARD ENVIRONMENTAL RECORDS

Federal NPL site list

NPL: National Priority List

National Priorities List (Superfund). The NPL is a subset of CERCLIS and identifies over 1,200 sites for priority cleanup under the Superfund Program. NPL sites may encompass relatively large areas. As such, EDR provides polygon coverage for over 1,000 NPL site boundaries produced by EPA's Environmental Photographic Interpretation Center (EPIC) and regional EPA offices.

Date of Government Version: 05/30/2017	Source: EPA
Date Data Arrived at EDR: 06/08/2017	Telephone: N/A
Date Made Active in Reports: 09/15/2017	Last EDR Contact: 10/05/2017
Number of Days to Update: 99	Next Scheduled EDR Contact: 01/15/2018
	Data Release Frequency: Quarterly

NPL Site Boundaries

Sources:

EPA's Environmental Photographic Interpretation Center (EPIC)
Telephone: 202-564-7333

EPA Region 1
Telephone 617-918-1143

EPA Region 6
Telephone: 214-655-6659

EPA Region 3
Telephone 215-814-5418

EPA Region 7
Telephone: 913-551-7247

EPA Region 4
Telephone 404-562-8033

EPA Region 8
Telephone: 303-312-6774

EPA Region 5
Telephone 312-886-6686

EPA Region 9
Telephone: 415-947-4246

EPA Region 10
Telephone 206-553-8665

Proposed NPL: Proposed National Priority List Sites

A site that has been proposed for listing on the National Priorities List through the issuance of a proposed rule in the Federal Register. EPA then accepts public comments on the site, responds to the comments, and places on the NPL those sites that continue to meet the requirements for listing.

Date of Government Version: 05/30/2017	Source: EPA
Date Data Arrived at EDR: 06/09/2017	Telephone: N/A
Date Made Active in Reports: 09/15/2017	Last EDR Contact: 10/05/2017
Number of Days to Update: 98	Next Scheduled EDR Contact: 01/15/2018
	Data Release Frequency: Quarterly

NPL LIENS: Federal Superfund Liens

Federal Superfund Liens. Under the authority granted the USEPA by CERCLA of 1980, the USEPA has the authority to file liens against real property in order to recover remedial action expenditures or when the property owner received notification of potential liability. USEPA compiles a listing of filed notices of Superfund Liens.

Date of Government Version: 10/15/1991	Source: EPA
Date Data Arrived at EDR: 02/02/1994	Telephone: 202-564-4267
Date Made Active in Reports: 03/30/1994	Last EDR Contact: 08/15/2011
Number of Days to Update: 56	Next Scheduled EDR Contact: 11/28/2011
	Data Release Frequency: No Update Planned

GOVERNMENT RECORDS SEARCHED / DATA CURRENCY TRACKING

Federal Delisted NPL site list

Delisted NPL: National Priority List Deletions

The National Oil and Hazardous Substances Pollution Contingency Plan (NCP) establishes the criteria that the EPA uses to delete sites from the NPL. In accordance with 40 CFR 300.425.(e), sites may be deleted from the NPL where no further response is appropriate.

Date of Government Version: 05/30/2017	Source: EPA
Date Data Arrived at EDR: 06/09/2017	Telephone: N/A
Date Made Active in Reports: 09/15/2017	Last EDR Contact: 10/05/2017
Number of Days to Update: 98	Next Scheduled EDR Contact: 01/15/2018
	Data Release Frequency: Quarterly

Federal CERCLIS list

FEDERAL FACILITY: Federal Facility Site Information listing

A listing of National Priority List (NPL) and Base Realignment and Closure (BRAC) sites found in the Comprehensive Environmental Response, Compensation and Liability Information System (CERCLIS) Database where EPA Federal Facilities Restoration and Reuse Office is involved in cleanup activities.

Date of Government Version: 11/07/2016	Source: Environmental Protection Agency
Date Data Arrived at EDR: 01/05/2017	Telephone: 703-603-8704
Date Made Active in Reports: 04/07/2017	Last EDR Contact: 10/06/2017
Number of Days to Update: 92	Next Scheduled EDR Contact: 01/15/2018
	Data Release Frequency: Varies

SEMS: Superfund Enterprise Management System

SEMS (Superfund Enterprise Management System) tracks hazardous waste sites, potentially hazardous waste sites, and remedial activities performed in support of EPA's Superfund Program across the United States. The list was formerly known as CERCLIS, renamed to SEMS by the EPA in 2015. The list contains data on potentially hazardous waste sites that have been reported to the USEPA by states, municipalities, private companies and private persons, pursuant to Section 103 of the Comprehensive Environmental Response, Compensation, and Liability Act (CERCLA). This dataset also contains sites which are either proposed to or on the National Priorities List (NPL) and the sites which are in the screening and assessment phase for possible inclusion on the NPL.

Date of Government Version: 07/11/2017	Source: EPA
Date Data Arrived at EDR: 07/21/2017	Telephone: 800-424-9346
Date Made Active in Reports: 10/06/2017	Last EDR Contact: 10/20/2017
Number of Days to Update: 77	Next Scheduled EDR Contact: 01/29/2018
	Data Release Frequency: Quarterly

Federal CERCLIS NFRAP site list

SEMS-ARCHIVE: Superfund Enterprise Management System Archive

GOVERNMENT RECORDS SEARCHED / DATA CURRENCY TRACKING

SEMS-ARCHIVE (Superfund Enterprise Management System Archive) tracks sites that have no further interest under the Federal Superfund Program based on available information. The list was formerly known as the CERCLIS-NFRAP, renamed to SEMS ARCHIVE by the EPA in 2015. EPA may perform a minimal level of assessment work at a site while it is archived if site conditions change and/or new information becomes available. Archived sites have been removed and archived from the inventory of SEMS sites. Archived status indicates that, to the best of EPA's knowledge, assessment at a site has been completed and that EPA has determined no further steps will be taken to list the site on the National Priorities List (NPL), unless information indicates this decision was not appropriate or other considerations require a recommendation for listing at a later time. The decision does not necessarily mean that there is no hazard associated with a given site; it only means that, based upon available information, the location is not judged to be potential NPL site.

Date of Government Version: 07/11/2017	Source: EPA
Date Data Arrived at EDR: 07/28/2017	Telephone: 800-424-9346
Date Made Active in Reports: 10/06/2017	Last EDR Contact: 10/20/2017
Number of Days to Update: 70	Next Scheduled EDR Contact: 01/29/2018
	Data Release Frequency: Quarterly

Federal RCRA CORRACTS facilities list

CORRACTS: Corrective Action Report

CORRACTS identifies hazardous waste handlers with RCRA corrective action activity.

Date of Government Version: 09/13/2017	Source: EPA
Date Data Arrived at EDR: 09/26/2017	Telephone: 800-424-9346
Date Made Active in Reports: 10/06/2017	Last EDR Contact: 09/26/2017
Number of Days to Update: 10	Next Scheduled EDR Contact: 01/08/2018
	Data Release Frequency: Quarterly

Federal RCRA non-CORRACTS TSD facilities list

RCRA-TSDF: RCRA - Treatment, Storage and Disposal

RCRAInfo is EPA's comprehensive information system, providing access to data supporting the Resource Conservation and Recovery Act (RCRA) of 1976 and the Hazardous and Solid Waste Amendments (HSWA) of 1984. The database includes selective information on sites which generate, transport, store, treat and/or dispose of hazardous waste as defined by the Resource Conservation and Recovery Act (RCRA). Transporters are individuals or entities that move hazardous waste from the generator offsite to a facility that can recycle, treat, store, or dispose of the waste. TSDFs treat, store, or dispose of the waste.

Date of Government Version: 09/13/2017	Source: Environmental Protection Agency
Date Data Arrived at EDR: 09/26/2017	Telephone: (404) 562-8651
Date Made Active in Reports: 10/06/2017	Last EDR Contact: 09/26/2017
Number of Days to Update: 10	Next Scheduled EDR Contact: 01/08/2018
	Data Release Frequency: Quarterly

Federal RCRA generators list

RCRA-LQG: RCRA - Large Quantity Generators

RCRAInfo is EPA's comprehensive information system, providing access to data supporting the Resource Conservation and Recovery Act (RCRA) of 1976 and the Hazardous and Solid Waste Amendments (HSWA) of 1984. The database includes selective information on sites which generate, transport, store, treat and/or dispose of hazardous waste as defined by the Resource Conservation and Recovery Act (RCRA). Large quantity generators (LQGs) generate over 1,000 kilograms (kg) of hazardous waste, or over 1 kg of acutely hazardous waste per month.

Date of Government Version: 09/13/2017	Source: Environmental Protection Agency
Date Data Arrived at EDR: 09/26/2017	Telephone: (404) 562-8651
Date Made Active in Reports: 10/06/2017	Last EDR Contact: 09/26/2017
Number of Days to Update: 10	Next Scheduled EDR Contact: 01/08/2018
	Data Release Frequency: Quarterly

GOVERNMENT RECORDS SEARCHED / DATA CURRENCY TRACKING

RCRA-SQG: RCRA - Small Quantity Generators

RCRAInfo is EPA's comprehensive information system, providing access to data supporting the Resource Conservation and Recovery Act (RCRA) of 1976 and the Hazardous and Solid Waste Amendments (HSWA) of 1984. The database includes selective information on sites which generate, transport, store, treat and/or dispose of hazardous waste as defined by the Resource Conservation and Recovery Act (RCRA). Small quantity generators (SQGs) generate between 100 kg and 1,000 kg of hazardous waste per month.

Date of Government Version: 09/13/2017	Source: Environmental Protection Agency
Date Data Arrived at EDR: 09/26/2017	Telephone: (404) 562-8651
Date Made Active in Reports: 10/06/2017	Last EDR Contact: 09/26/2017
Number of Days to Update: 10	Next Scheduled EDR Contact: 01/08/2018
	Data Release Frequency: Quarterly

RCRA-CESQG: RCRA - Conditionally Exempt Small Quantity Generators

RCRAInfo is EPA's comprehensive information system, providing access to data supporting the Resource Conservation and Recovery Act (RCRA) of 1976 and the Hazardous and Solid Waste Amendments (HSWA) of 1984. The database includes selective information on sites which generate, transport, store, treat and/or dispose of hazardous waste as defined by the Resource Conservation and Recovery Act (RCRA). Conditionally exempt small quantity generators (CESQGs) generate less than 100 kg of hazardous waste, or less than 1 kg of acutely hazardous waste per month.

Date of Government Version: 09/13/2017	Source: Environmental Protection Agency
Date Data Arrived at EDR: 09/26/2017	Telephone: (404) 562-8651
Date Made Active in Reports: 10/06/2017	Last EDR Contact: 09/26/2017
Number of Days to Update: 10	Next Scheduled EDR Contact: 01/08/2018
	Data Release Frequency: Quarterly

Federal institutional controls / engineering controls registries

LUCIS: Land Use Control Information System

LUCIS contains records of land use control information pertaining to the former Navy Base Realignment and Closure properties.

Date of Government Version: 05/22/2017	Source: Department of the Navy
Date Data Arrived at EDR: 06/13/2017	Telephone: 843-820-7326
Date Made Active in Reports: 09/15/2017	Last EDR Contact: 08/10/2017
Number of Days to Update: 94	Next Scheduled EDR Contact: 11/27/2017
	Data Release Frequency: Varies

US ENG CONTROLS: Engineering Controls Sites List

A listing of sites with engineering controls in place. Engineering controls include various forms of caps, building foundations, liners, and treatment methods to create pathway elimination for regulated substances to enter environmental media or effect human health.

Date of Government Version: 08/10/2017	Source: Environmental Protection Agency
Date Data Arrived at EDR: 08/30/2017	Telephone: 703-603-0695
Date Made Active in Reports: 10/13/2017	Last EDR Contact: 08/30/2017
Number of Days to Update: 44	Next Scheduled EDR Contact: 12/11/2017
	Data Release Frequency: Varies

US INST CONTROL: Sites with Institutional Controls

A listing of sites with institutional controls in place. Institutional controls include administrative measures, such as groundwater use restrictions, construction restrictions, property use restrictions, and post remediation care requirements intended to prevent exposure to contaminants remaining on site. Deed restrictions are generally required as part of the institutional controls.

Date of Government Version: 08/10/2017	Source: Environmental Protection Agency
Date Data Arrived at EDR: 08/30/2017	Telephone: 703-603-0695
Date Made Active in Reports: 10/13/2017	Last EDR Contact: 08/30/2017
Number of Days to Update: 44	Next Scheduled EDR Contact: 12/11/2017
	Data Release Frequency: Varies

GOVERNMENT RECORDS SEARCHED / DATA CURRENCY TRACKING

Federal ERNS list

ERNS: Emergency Response Notification System

Emergency Response Notification System. ERNS records and stores information on reported releases of oil and hazardous substances.

Date of Government Version: 09/18/2017

Date Data Arrived at EDR: 09/21/2017

Date Made Active in Reports: 10/13/2017

Number of Days to Update: 22

Source: National Response Center, United States Coast Guard

Telephone: 202-267-2180

Last EDR Contact: 09/21/2017

Next Scheduled EDR Contact: 01/08/2018

Data Release Frequency: Quarterly

State- and tribal - equivalent CERCLIS

SHWS: Site Assessment Section Project List

State Hazardous Waste Sites. State hazardous waste site records are the states' equivalent to CERCLIS. These sites may or may not already be listed on the federal CERCLIS list. Priority sites planned for cleanup using state funds (state equivalent of Superfund) are identified along with sites where cleanup will be paid for by potentially responsible parties. Available information varies by state.

Date of Government Version: 09/19/2017

Date Data Arrived at EDR: 09/21/2017

Date Made Active in Reports: 09/27/2017

Number of Days to Update: 6

Source: Department of Health and Environmental Control

Telephone: 803-898-0835

Last EDR Contact: 09/08/2017

Next Scheduled EDR Contact: 12/25/2017

Data Release Frequency: Semi-Annually

State and tribal landfill and/or solid waste disposal site lists

SWF/LF: Permitted Landfills List

Solid Waste Facilities/Landfill Sites. SWF/LF type records typically contain an inventory of solid waste disposal facilities or landfills in a particular state. Depending on the state, these may be active or inactive facilities or open dumps that failed to meet RCRA Subtitle D Section 4004 criteria for solid waste landfills or disposal sites.

Date of Government Version: 09/08/2017

Date Data Arrived at EDR: 09/11/2017

Date Made Active in Reports: 09/27/2017

Number of Days to Update: 16

Source: Department of Health and Environmental Control

Telephone: 803-734-5165

Source: Department of Health and Environmental Control, GIS Section

Telephone: 803-896-4084

Last EDR Contact: 09/08/2017

Next Scheduled EDR Contact: 12/25/2017

Data Release Frequency: Semi-Annually

State and tribal leaking storage tank lists

LUST: Leaking Underground Storage Tank List

Leaking Underground Storage Tank Incident Reports. LUST records contain an inventory of reported leaking underground storage tank incidents. Not all states maintain these records, and the information stored varies by state.

Date of Government Version: 08/22/2017

Date Data Arrived at EDR: 09/28/2017

Date Made Active in Reports: 10/02/2017

Number of Days to Update: 4

Source: Department of Health and Environmental Control

Telephone: 803-898-4350

Last EDR Contact: 10/23/2017

Next Scheduled EDR Contact: 02/05/2018

Data Release Frequency: Quarterly

INDIAN LUST R1: Leaking Underground Storage Tanks on Indian Land

A listing of leaking underground storage tank locations on Indian Land.

Date of Government Version: 04/14/2017

Date Data Arrived at EDR: 07/27/2017

Date Made Active in Reports: 10/06/2017

Number of Days to Update: 71

Source: EPA Region 1

Telephone: 617-918-1313

Last EDR Contact: 07/27/2017

Next Scheduled EDR Contact: 11/08/2017

Data Release Frequency: Varies

GOVERNMENT RECORDS SEARCHED / DATA CURRENCY TRACKING

INDIAN LUST R7: Leaking Underground Storage Tanks on Indian Land LUSTs on Indian land in Iowa, Kansas, and Nebraska

Date of Government Version: 04/14/2017	Source: EPA Region 7
Date Data Arrived at EDR: 07/27/2017	Telephone: 913-551-7003
Date Made Active in Reports: 10/06/2017	Last EDR Contact: 07/27/2017
Number of Days to Update: 71	Next Scheduled EDR Contact: 11/08/2017
	Data Release Frequency: Varies

INDIAN LUST R6: Leaking Underground Storage Tanks on Indian Land LUSTs on Indian land in New Mexico and Oklahoma.

Date of Government Version: 04/24/2017	Source: EPA Region 6
Date Data Arrived at EDR: 07/27/2017	Telephone: 214-665-6597
Date Made Active in Reports: 10/06/2017	Last EDR Contact: 07/27/2017
Number of Days to Update: 71	Next Scheduled EDR Contact: 11/08/2017
	Data Release Frequency: Varies

INDIAN LUST R10: Leaking Underground Storage Tanks on Indian Land LUSTs on Indian land in Alaska, Idaho, Oregon and Washington.

Date of Government Version: 10/07/2016	Source: EPA Region 10
Date Data Arrived at EDR: 01/26/2017	Telephone: 206-553-2857
Date Made Active in Reports: 05/05/2017	Last EDR Contact: 07/27/2017
Number of Days to Update: 99	Next Scheduled EDR Contact: 11/08/2017
	Data Release Frequency: Quarterly

INDIAN LUST R5: Leaking Underground Storage Tanks on Indian Land Leaking underground storage tanks located on Indian Land in Michigan, Minnesota and Wisconsin.

Date of Government Version: 04/26/2017	Source: EPA, Region 5
Date Data Arrived at EDR: 07/27/2017	Telephone: 312-886-7439
Date Made Active in Reports: 10/13/2017	Last EDR Contact: 07/27/2017
Number of Days to Update: 78	Next Scheduled EDR Contact: 11/08/2017
	Data Release Frequency: Varies

INDIAN LUST R4: Leaking Underground Storage Tanks on Indian Land LUSTs on Indian land in Florida, Mississippi and North Carolina.

Date of Government Version: 10/14/2016	Source: EPA Region 4
Date Data Arrived at EDR: 01/27/2017	Telephone: 404-562-8677
Date Made Active in Reports: 05/05/2017	Last EDR Contact: 07/28/2017
Number of Days to Update: 98	Next Scheduled EDR Contact: 11/08/2017
	Data Release Frequency: Semi-Annually

INDIAN LUST R9: Leaking Underground Storage Tanks on Indian Land LUSTs on Indian land in Arizona, California, New Mexico and Nevada

Date of Government Version: 04/13/2017	Source: Environmental Protection Agency
Date Data Arrived at EDR: 07/27/2017	Telephone: 415-972-3372
Date Made Active in Reports: 10/13/2017	Last EDR Contact: 07/27/2017
Number of Days to Update: 78	Next Scheduled EDR Contact: 11/08/2017
	Data Release Frequency: Varies

INDIAN LUST R8: Leaking Underground Storage Tanks on Indian Land LUSTs on Indian land in Colorado, Montana, North Dakota, South Dakota, Utah and Wyoming.

Date of Government Version: 05/01/2017	Source: EPA Region 8
Date Data Arrived at EDR: 07/27/2017	Telephone: 303-312-6271
Date Made Active in Reports: 10/13/2017	Last EDR Contact: 07/27/2017
Number of Days to Update: 78	Next Scheduled EDR Contact: 11/08/2017
	Data Release Frequency: Varies

GOVERNMENT RECORDS SEARCHED / DATA CURRENCY TRACKING

State and tribal registered storage tank lists

FEMA UST: Underground Storage Tank Listing

A listing of all FEMA owned underground storage tanks.

Date of Government Version: 05/15/2017	Source: FEMA
Date Data Arrived at EDR: 05/30/2017	Telephone: 202-646-5797
Date Made Active in Reports: 10/13/2017	Last EDR Contact: 10/13/2017
Number of Days to Update: 136	Next Scheduled EDR Contact: 01/22/2018
	Data Release Frequency: Varies

UST: Comprehensive Underground Storage Tanks

Registered Underground Storage Tanks. UST's are regulated under Subtitle I of the Resource Conservation and Recovery Act (RCRA) and must be registered with the state department responsible for administering the UST program. Available information varies by state program.

Date of Government Version: 10/04/2017	Source: Department of Health and Environmental Control
Date Data Arrived at EDR: 10/06/2017	Telephone: 803-896-7957
Date Made Active in Reports: 10/06/2017	Last EDR Contact: 10/06/2017
Number of Days to Update: 0	Next Scheduled EDR Contact: 02/05/2018
	Data Release Frequency: Quarterly

AST: Aboveground Storage Tank List

Registered Aboveground Storage Tanks.

Date of Government Version: 03/25/2004	Source: Department of Health and Environmental Control
Date Data Arrived at EDR: 08/04/2004	Telephone: 803-898-4350
Date Made Active in Reports: 09/23/2004	Last EDR Contact: 08/25/2017
Number of Days to Update: 50	Next Scheduled EDR Contact: 12/11/2017
	Data Release Frequency: Varies

INDIAN UST R8: Underground Storage Tanks on Indian Land

The Indian Underground Storage Tank (UST) database provides information about underground storage tanks on Indian land in EPA Region 8 (Colorado, Montana, North Dakota, South Dakota, Utah, Wyoming and 27 Tribal Nations).

Date of Government Version: 05/01/2017	Source: EPA Region 8
Date Data Arrived at EDR: 07/27/2017	Telephone: 303-312-6137
Date Made Active in Reports: 10/13/2017	Last EDR Contact: 07/27/2017
Number of Days to Update: 78	Next Scheduled EDR Contact: 11/08/2017
	Data Release Frequency: Varies

INDIAN UST R6: Underground Storage Tanks on Indian Land

The Indian Underground Storage Tank (UST) database provides information about underground storage tanks on Indian land in EPA Region 6 (Louisiana, Arkansas, Oklahoma, New Mexico, Texas and 65 Tribes).

Date of Government Version: 10/01/2016	Source: EPA Region 6
Date Data Arrived at EDR: 01/26/2017	Telephone: 214-665-7591
Date Made Active in Reports: 05/05/2017	Last EDR Contact: 07/27/2017
Number of Days to Update: 99	Next Scheduled EDR Contact: 11/08/2017
	Data Release Frequency: Semi-Annually

INDIAN UST R5: Underground Storage Tanks on Indian Land

The Indian Underground Storage Tank (UST) database provides information about underground storage tanks on Indian land in EPA Region 5 (Michigan, Minnesota and Wisconsin and Tribal Nations).

Date of Government Version: 04/26/2017	Source: EPA Region 5
Date Data Arrived at EDR: 07/27/2017	Telephone: 312-886-6136
Date Made Active in Reports: 10/06/2017	Last EDR Contact: 07/27/2017
Number of Days to Update: 71	Next Scheduled EDR Contact: 11/08/2017
	Data Release Frequency: Varies

GOVERNMENT RECORDS SEARCHED / DATA CURRENCY TRACKING

INDIAN UST R4: Underground Storage Tanks on Indian Land

The Indian Underground Storage Tank (UST) database provides information about underground storage tanks on Indian land in EPA Region 4 (Alabama, Florida, Georgia, Kentucky, Mississippi, North Carolina, South Carolina, Tennessee and Tribal Nations)

Date of Government Version: 10/14/2016	Source: EPA Region 4
Date Data Arrived at EDR: 01/27/2017	Telephone: 404-562-9424
Date Made Active in Reports: 05/05/2017	Last EDR Contact: 07/28/2017
Number of Days to Update: 98	Next Scheduled EDR Contact: 11/08/2017
	Data Release Frequency: Semi-Annually

INDIAN UST R1: Underground Storage Tanks on Indian Land

The Indian Underground Storage Tank (UST) database provides information about underground storage tanks on Indian land in EPA Region 1 (Connecticut, Maine, Massachusetts, New Hampshire, Rhode Island, Vermont and ten Tribal Nations).

Date of Government Version: 04/14/2017	Source: EPA, Region 1
Date Data Arrived at EDR: 07/27/2017	Telephone: 617-918-1313
Date Made Active in Reports: 10/06/2017	Last EDR Contact: 07/27/2017
Number of Days to Update: 71	Next Scheduled EDR Contact: 11/08/2017
	Data Release Frequency: Varies

INDIAN UST R7: Underground Storage Tanks on Indian Land

The Indian Underground Storage Tank (UST) database provides information about underground storage tanks on Indian land in EPA Region 7 (Iowa, Kansas, Missouri, Nebraska, and 9 Tribal Nations).

Date of Government Version: 05/02/2017	Source: EPA Region 7
Date Data Arrived at EDR: 07/27/2017	Telephone: 913-551-7003
Date Made Active in Reports: 10/06/2017	Last EDR Contact: 07/27/2017
Number of Days to Update: 71	Next Scheduled EDR Contact: 11/08/2017
	Data Release Frequency: Varies

INDIAN UST R10: Underground Storage Tanks on Indian Land

The Indian Underground Storage Tank (UST) database provides information about underground storage tanks on Indian land in EPA Region 10 (Alaska, Idaho, Oregon, Washington, and Tribal Nations).

Date of Government Version: 04/25/2017	Source: EPA Region 10
Date Data Arrived at EDR: 07/27/2017	Telephone: 206-553-2857
Date Made Active in Reports: 10/13/2017	Last EDR Contact: 07/27/2017
Number of Days to Update: 78	Next Scheduled EDR Contact: 11/08/2017
	Data Release Frequency: Varies

INDIAN UST R9: Underground Storage Tanks on Indian Land

The Indian Underground Storage Tank (UST) database provides information about underground storage tanks on Indian land in EPA Region 9 (Arizona, California, Hawaii, Nevada, the Pacific Islands, and Tribal Nations).

Date of Government Version: 04/13/2017	Source: EPA Region 9
Date Data Arrived at EDR: 07/27/2017	Telephone: 415-972-3368
Date Made Active in Reports: 10/13/2017	Last EDR Contact: 07/27/2017
Number of Days to Update: 78	Next Scheduled EDR Contact: 11/08/2017
	Data Release Frequency: Varies

State and tribal institutional control / engineering control registries

RCR: Registry of Conditional Remedies

The Bureau of Land and Waste Management established this Registry to help monitor and maintain sites that have conditional remedies. A Conditional Remedy is an environmental remedy that includes certain qualifications. These qualifications are divided into two major categories: Remedies requiring Land Use Controls and Conditional No Further Actions.

GOVERNMENT RECORDS SEARCHED / DATA CURRENCY TRACKING

Date of Government Version: 06/14/2017
Date Data Arrived at EDR: 06/16/2017
Date Made Active in Reports: 09/27/2017
Number of Days to Update: 103

Source: Department of Health & Environmental Control
Telephone: 803-896-4000
Last EDR Contact: 09/08/2017
Next Scheduled EDR Contact: 12/25/2017
Data Release Frequency: Varies

AUL: Land Use Controls

The term Land Use Controls or "LUCs" encompass institutional controls, such as those involved in real estate interests, governmental permitting, zoning, public advisories, deed notices, and other legal restrictions. The term also includes restrictions on access, whether achieved by means of engineered barriers (e.g., fence or concrete pad) or by human means (e.g., the presence of security guards). Additionally, the term includes both affirmative measures to achieve the desired restrictions (e.g., night lighting of an area) and prohibitive directives (e.g., restrictions on certain types of wells for the duration of the corrective action). Considered altogether, the LUCs for a facility will provide a tool for how the property should be used in order to maintain the level of protectiveness that one or more corrective actions were designed to achieve.

Date of Government Version: 09/12/2017
Date Data Arrived at EDR: 09/13/2017
Date Made Active in Reports: 09/27/2017
Number of Days to Update: 14

Source: Department of Health & Environmental Control
Telephone: 803-896-4049
Last EDR Contact: 09/13/2017
Next Scheduled EDR Contact: 12/25/2017
Data Release Frequency: Varies

State and tribal voluntary cleanup sites

INDIAN VCP R1: Voluntary Cleanup Priority Listing

A listing of voluntary cleanup priority sites located on Indian Land located in Region 1.

Date of Government Version: 07/27/2015
Date Data Arrived at EDR: 09/29/2015
Date Made Active in Reports: 02/18/2016
Number of Days to Update: 142

Source: EPA, Region 1
Telephone: 617-918-1102
Last EDR Contact: 09/25/2017
Next Scheduled EDR Contact: 01/08/2018
Data Release Frequency: Varies

VCP: Voluntary Cleanup Sites

Sites participating in the Voluntary Cleanup Program. Once staff and a non-responsible party have agreed upon an approved scope of work for a site investigation and/or remediation, the party enters into a voluntary cleanup contract. Staff oversees the cleanup efforts to ensure that activities are performed to our satisfaction. Upon completion of the negotiated work in the voluntary cleanup contract, the non-responsible party receives State Superfund liability protection.

Date of Government Version: 10/17/2017
Date Data Arrived at EDR: 10/17/2017
Date Made Active in Reports: 10/19/2017
Number of Days to Update: 2

Source: Department of Health and Environmental Control
Telephone: 803-896-4049
Last EDR Contact: 09/08/2017
Next Scheduled EDR Contact: 12/25/2017
Data Release Frequency: Varies

INDIAN VCP R7: Voluntary Cleanup Priority Listing

A listing of voluntary cleanup priority sites located on Indian Land located in Region 7.

Date of Government Version: 03/20/2008
Date Data Arrived at EDR: 04/22/2008
Date Made Active in Reports: 05/19/2008
Number of Days to Update: 27

Source: EPA, Region 7
Telephone: 913-551-7365
Last EDR Contact: 04/20/2009
Next Scheduled EDR Contact: 07/20/2009
Data Release Frequency: Varies

State and tribal Brownfields sites

BROWNFIELDS: Brownfields Sites Listing

The Brownfields component of the Voluntary Cleanup Program allows a non-responsible party to acquire a contaminated property with State Superfund liability protection for existing contamination by agreeing to perform an environmental assessment and/or remediation.

GOVERNMENT RECORDS SEARCHED / DATA CURRENCY TRACKING

Date of Government Version: 10/17/2017
Date Data Arrived at EDR: 10/17/2017
Date Made Active in Reports: 10/19/2017
Number of Days to Update: 2

Source: Department of Health & Environmental Control
Telephone: 803-896-4069
Last EDR Contact: 09/08/2017
Next Scheduled EDR Contact: 12/25/2017
Data Release Frequency: Varies

ADDITIONAL ENVIRONMENTAL RECORDS

Local Brownfield lists

US BROWNFIELDS: A Listing of Brownfields Sites

Brownfields are real property, the expansion, redevelopment, or reuse of which may be complicated by the presence or potential presence of a hazardous substance, pollutant, or contaminant. Cleaning up and reinvesting in these properties takes development pressures off of undeveloped, open land, and both improves and protects the environment. Assessment, Cleanup and Redevelopment Exchange System (ACRES) stores information reported by EPA Brownfields grant recipients on brownfields properties assessed or cleaned up with grant funding as well as information on Targeted Brownfields Assessments performed by EPA Regions. A listing of ACRES Brownfield sites is obtained from Cleanups in My Community. Cleanups in My Community provides information on Brownfields properties for which information is reported back to EPA, as well as areas served by Brownfields grant programs.

Date of Government Version: 06/19/2017
Date Data Arrived at EDR: 06/20/2017
Date Made Active in Reports: 09/15/2017
Number of Days to Update: 87

Source: Environmental Protection Agency
Telephone: 202-566-2777
Last EDR Contact: 09/20/2017
Next Scheduled EDR Contact: 01/01/2018
Data Release Frequency: Semi-Annually

Local Lists of Landfill / Solid Waste Disposal Sites

SWRCY: Solid Waste Recycling Facilities

A listing of recycling center locations.

Date of Government Version: 01/27/2016
Date Data Arrived at EDR: 03/04/2016
Date Made Active in Reports: 04/01/2016
Number of Days to Update: 28

Source: Department of Health & Environmental Control
Telephone: 803-896-8985
Last EDR Contact: 09/01/2017
Next Scheduled EDR Contact: 12/11/2017
Data Release Frequency: Varies

INDIAN ODI: Report on the Status of Open Dumps on Indian Lands

Location of open dumps on Indian land.

Date of Government Version: 12/31/1998
Date Data Arrived at EDR: 12/03/2007
Date Made Active in Reports: 01/24/2008
Number of Days to Update: 52

Source: Environmental Protection Agency
Telephone: 703-308-8245
Last EDR Contact: 08/01/2017
Next Scheduled EDR Contact: 11/13/2017
Data Release Frequency: Varies

DEBRIS REGION 9: Torres Martinez Reservation Illegal Dump Site Locations

A listing of illegal dump sites location on the Torres Martinez Indian Reservation located in eastern Riverside County and northern Imperial County, California.

Date of Government Version: 01/12/2009
Date Data Arrived at EDR: 05/07/2009
Date Made Active in Reports: 09/21/2009
Number of Days to Update: 137

Source: EPA, Region 9
Telephone: 415-947-4219
Last EDR Contact: 10/20/2017
Next Scheduled EDR Contact: 02/05/2018
Data Release Frequency: No Update Planned

ODI: Open Dump Inventory

An open dump is defined as a disposal facility that does not comply with one or more of the Part 257 or Part 258 Subtitle D Criteria.

GOVERNMENT RECORDS SEARCHED / DATA CURRENCY TRACKING

Date of Government Version: 06/30/1985
Date Data Arrived at EDR: 08/09/2004
Date Made Active in Reports: 09/17/2004
Number of Days to Update: 39

Source: Environmental Protection Agency
Telephone: 800-424-9346
Last EDR Contact: 06/09/2004
Next Scheduled EDR Contact: N/A
Data Release Frequency: No Update Planned

IHS OPEN DUMPS: Open Dumps on Indian Land

A listing of all open dumps located on Indian Land in the United States.

Date of Government Version: 04/01/2014
Date Data Arrived at EDR: 08/06/2014
Date Made Active in Reports: 01/29/2015
Number of Days to Update: 176

Source: Department of Health & Human Services, Indian Health Service
Telephone: 301-443-1452
Last EDR Contact: 08/29/2017
Next Scheduled EDR Contact: 11/13/2017
Data Release Frequency: Varies

Local Lists of Hazardous waste / Contaminated Sites

US HIST CDL: National Clandestine Laboratory Register

A listing of clandestine drug lab locations that have been removed from the DEAs National Clandestine Laboratory Register.

Date of Government Version: 07/13/2017
Date Data Arrived at EDR: 09/06/2017
Date Made Active in Reports: 10/06/2017
Number of Days to Update: 30

Source: Drug Enforcement Administration
Telephone: 202-307-1000
Last EDR Contact: 08/30/2017
Next Scheduled EDR Contact: 12/11/2017
Data Release Frequency: No Update Planned

ALLSITES: Site Assessment & Remediation Public Record Database

The South Carolina Department of Health and Environmental Control is pleased to have the Public Record for your review. The purpose of this database is two-fold. First, it will provide to communities another form of notice of cleanup activity, allowing them to have more information about assessment and cleanup activities in their area and in the State. Second, it can assist those seeking to redevelop brownfield properties within South Carolina.

Date of Government Version: 09/12/2017
Date Data Arrived at EDR: 09/13/2017
Date Made Active in Reports: 09/27/2017
Number of Days to Update: 14

Source: Department of Health & Environmental Control
Telephone: 803-896-4000
Last EDR Contact: 09/13/2017
Next Scheduled EDR Contact: 12/25/2017
Data Release Frequency: Quarterly

CDL: Clandestine Drug Lab Sites

A listing of clandestine drug lab site locations.

Date of Government Version: 01/24/2012
Date Data Arrived at EDR: 01/26/2012
Date Made Active in Reports: 02/24/2012
Number of Days to Update: 29

Source: Department of Health & Environmental Control
Telephone: 803-896-4288
Last EDR Contact: 08/31/2017
Next Scheduled EDR Contact: 12/18/2017
Data Release Frequency: Varies

CDL 2: Clandestine Drug Lab Listing

A listing of clandestine drug lab site locations.

Date of Government Version: 08/31/2017
Date Data Arrived at EDR: 09/11/2017
Date Made Active in Reports: 09/27/2017
Number of Days to Update: 16

Source: South Carolina Law Enforcement Division
Telephone: 803-896-7136
Last EDR Contact: 08/25/2017
Next Scheduled EDR Contact: 12/11/2017
Data Release Frequency: Varies

US CDL: Clandestine Drug Labs

A listing of clandestine drug lab locations. The U.S. Department of Justice ("the Department") provides this web site as a public service. It contains addresses of some locations where law enforcement agencies reported they found chemicals or other items that indicated the presence of either clandestine drug laboratories or dumpsites. In most cases, the source of the entries is not the Department, and the Department has not verified the entry and does not guarantee its accuracy. Members of the public must verify the accuracy of all entries by, for example, contacting local law enforcement and local health departments.

GOVERNMENT RECORDS SEARCHED / DATA CURRENCY TRACKING

Date of Government Version: 07/13/2017
Date Data Arrived at EDR: 09/06/2017
Date Made Active in Reports: 10/06/2017
Number of Days to Update: 30

Source: Drug Enforcement Administration
Telephone: 202-307-1000
Last EDR Contact: 08/30/2017
Next Scheduled EDR Contact: 12/11/2017
Data Release Frequency: Quarterly

Local Land Records

LIENS 2: CERCLA Lien Information

A Federal CERCLA ('Superfund') lien can exist by operation of law at any site or property at which EPA has spent Superfund monies. These monies are spent to investigate and address releases and threatened releases of contamination. CERCLIS provides information as to the identity of these sites and properties.

Date of Government Version: 07/11/2017
Date Data Arrived at EDR: 07/26/2017
Date Made Active in Reports: 10/13/2017
Number of Days to Update: 79

Source: Environmental Protection Agency
Telephone: 202-564-6023
Last EDR Contact: 07/26/2017
Next Scheduled EDR Contact: 11/08/2017
Data Release Frequency: Semi-Annually

Records of Emergency Release Reports

HMIRS: Hazardous Materials Information Reporting System

Hazardous Materials Incident Report System. HMIRS contains hazardous material spill incidents reported to DOT.

Date of Government Version: 09/21/2017
Date Data Arrived at EDR: 09/21/2017
Date Made Active in Reports: 10/13/2017
Number of Days to Update: 22

Source: U.S. Department of Transportation
Telephone: 202-366-4555
Last EDR Contact: 09/21/2017
Next Scheduled EDR Contact: 01/08/2018
Data Release Frequency: Quarterly

SPILLS: Spill List

Spills and releases of petroleum and hazardous chemicals reported to the Oil & Chemical Emergency Response division.

Date of Government Version: 09/18/2017
Date Data Arrived at EDR: 09/20/2017
Date Made Active in Reports: 09/27/2017
Number of Days to Update: 7

Source: Department of Health and Environmental Control
Telephone: 803-898-4111
Last EDR Contact: 08/25/2017
Next Scheduled EDR Contact: 12/11/2017
Data Release Frequency: Semi-Annually

SPILLS 90: SPILLS90 data from FirstSearch

Spills 90 includes those spill and release records available exclusively from FirstSearch databases. Typically, they may include chemical, oil and/or hazardous substance spills recorded after 1990. Duplicate records that are already included in EDR incident and release records are not included in Spills 90.

Date of Government Version: 10/25/2012
Date Data Arrived at EDR: 01/03/2013
Date Made Active in Reports: 03/07/2013
Number of Days to Update: 63

Source: FirstSearch
Telephone: N/A
Last EDR Contact: 01/03/2013
Next Scheduled EDR Contact: N/A
Data Release Frequency: No Update Planned

SPILLS 80: SPILLS80 data from FirstSearch

Spills 80 includes those spill and release records available from FirstSearch databases prior to 1990. Typically, they may include chemical, oil and/or hazardous substance spills recorded before 1990. Duplicate records that are already included in EDR incident and release records are not included in Spills 80.

Date of Government Version: 03/26/2001
Date Data Arrived at EDR: 01/03/2013
Date Made Active in Reports: 03/07/2013
Number of Days to Update: 63

Source: FirstSearch
Telephone: N/A
Last EDR Contact: 01/03/2013
Next Scheduled EDR Contact: N/A
Data Release Frequency: No Update Planned

GOVERNMENT RECORDS SEARCHED / DATA CURRENCY TRACKING

Other Ascertainable Records

RCRA NonGen / NLR: RCRA - Non Generators / No Longer Regulated

RCRAInfo is EPA's comprehensive information system, providing access to data supporting the Resource Conservation and Recovery Act (RCRA) of 1976 and the Hazardous and Solid Waste Amendments (HSWA) of 1984. The database includes selective information on sites which generate, transport, store, treat and/or dispose of hazardous waste as defined by the Resource Conservation and Recovery Act (RCRA). Non-Generators do not presently generate hazardous waste.

Date of Government Version: 09/13/2017	Source: Environmental Protection Agency
Date Data Arrived at EDR: 09/26/2017	Telephone: (404) 562-8651
Date Made Active in Reports: 10/06/2017	Last EDR Contact: 09/26/2017
Number of Days to Update: 10	Next Scheduled EDR Contact: 01/08/2018
	Data Release Frequency: Quarterly

FUDS: Formerly Used Defense Sites

The listing includes locations of Formerly Used Defense Sites properties where the US Army Corps of Engineers is actively working or will take necessary cleanup actions.

Date of Government Version: 01/31/2015	Source: U.S. Army Corps of Engineers
Date Data Arrived at EDR: 07/08/2015	Telephone: 202-528-4285
Date Made Active in Reports: 10/13/2015	Last EDR Contact: 08/25/2017
Number of Days to Update: 97	Next Scheduled EDR Contact: 12/04/2017
	Data Release Frequency: Varies

DOD: Department of Defense Sites

This data set consists of federally owned or administered lands, administered by the Department of Defense, that have any area equal to or greater than 640 acres of the United States, Puerto Rico, and the U.S. Virgin Islands.

Date of Government Version: 12/31/2005	Source: USGS
Date Data Arrived at EDR: 11/10/2006	Telephone: 888-275-8747
Date Made Active in Reports: 01/11/2007	Last EDR Contact: 10/13/2017
Number of Days to Update: 62	Next Scheduled EDR Contact: 01/22/2018
	Data Release Frequency: Semi-Annually

FEDLAND: Federal and Indian Lands

Federally and Indian administrated lands of the United States. Lands included are administrated by: Army Corps of Engineers, Bureau of Reclamation, National Wild and Scenic River, National Wildlife Refuge, Public Domain Land, Wilderness, Wilderness Study Area, Wildlife Management Area, Bureau of Indian Affairs, Bureau of Land Management, Department of Justice, Forest Service, Fish and Wildlife Service, National Park Service.

Date of Government Version: 12/31/2005	Source: U.S. Geological Survey
Date Data Arrived at EDR: 02/06/2006	Telephone: 888-275-8747
Date Made Active in Reports: 01/11/2007	Last EDR Contact: 10/11/2017
Number of Days to Update: 339	Next Scheduled EDR Contact: 01/22/2018
	Data Release Frequency: N/A

SCRD DRYCLEANERS: State Coalition for Remediation of Drycleaners Listing

The State Coalition for Remediation of Drycleaners was established in 1998, with support from the U.S. EPA Office of Superfund Remediation and Technology Innovation. It is comprised of representatives of states with established drycleaner remediation programs. Currently the member states are Alabama, Connecticut, Florida, Illinois, Kansas, Minnesota, Missouri, North Carolina, Oregon, South Carolina, Tennessee, Texas, and Wisconsin.

Date of Government Version: 01/01/2017	Source: Environmental Protection Agency
Date Data Arrived at EDR: 02/03/2017	Telephone: 615-532-8599
Date Made Active in Reports: 04/07/2017	Last EDR Contact: 08/18/2017
Number of Days to Update: 63	Next Scheduled EDR Contact: 11/27/2017
	Data Release Frequency: Varies

GOVERNMENT RECORDS SEARCHED / DATA CURRENCY TRACKING

US FIN ASSUR: Financial Assurance Information

All owners and operators of facilities that treat, store, or dispose of hazardous waste are required to provide proof that they will have sufficient funds to pay for the clean up, closure, and post-closure care of their facilities.

Date of Government Version: 05/10/2017	Source: Environmental Protection Agency
Date Data Arrived at EDR: 05/17/2017	Telephone: 202-566-1917
Date Made Active in Reports: 09/15/2017	Last EDR Contact: 09/26/2017
Number of Days to Update: 121	Next Scheduled EDR Contact: 01/08/2018
	Data Release Frequency: Quarterly

EPA WATCH LIST: EPA WATCH LIST

EPA maintains a "Watch List" to facilitate dialogue between EPA, state and local environmental agencies on enforcement matters relating to facilities with alleged violations identified as either significant or high priority. Being on the Watch List does not mean that the facility has actually violated the law only that an investigation by EPA or a state or local environmental agency has led those organizations to allege that an unproven violation has in fact occurred. Being on the Watch List does not represent a higher level of concern regarding the alleged violations that were detected, but instead indicates cases requiring additional dialogue between EPA, state and local agencies - primarily because of the length of time the alleged violation has gone unaddressed or unresolved.

Date of Government Version: 08/30/2013	Source: Environmental Protection Agency
Date Data Arrived at EDR: 03/21/2014	Telephone: 617-520-3000
Date Made Active in Reports: 06/17/2014	Last EDR Contact: 08/07/2017
Number of Days to Update: 88	Next Scheduled EDR Contact: 11/20/2017
	Data Release Frequency: Quarterly

2020 COR ACTION: 2020 Corrective Action Program List

The EPA has set ambitious goals for the RCRA Corrective Action program by creating the 2020 Corrective Action Universe. This RCRA cleanup baseline includes facilities expected to need corrective action. The 2020 universe contains a wide variety of sites. Some properties are heavily contaminated while others were contaminated but have since been cleaned up. Still others have not been fully investigated yet, and may require little or no remediation. Inclusion in the 2020 Universe does not necessarily imply failure on the part of a facility to meet its RCRA obligations.

Date of Government Version: 04/22/2013	Source: Environmental Protection Agency
Date Data Arrived at EDR: 03/03/2015	Telephone: 703-308-4044
Date Made Active in Reports: 03/09/2015	Last EDR Contact: 08/24/2017
Number of Days to Update: 6	Next Scheduled EDR Contact: 11/20/2017
	Data Release Frequency: Varies

TSCA: Toxic Substances Control Act

Toxic Substances Control Act. TSCA identifies manufacturers and importers of chemical substances included on the TSCA Chemical Substance Inventory list. It includes data on the production volume of these substances by plant site.

Date of Government Version: 12/31/2012	Source: EPA
Date Data Arrived at EDR: 01/15/2015	Telephone: 202-260-5521
Date Made Active in Reports: 01/29/2015	Last EDR Contact: 09/22/2017
Number of Days to Update: 14	Next Scheduled EDR Contact: 01/01/2018
	Data Release Frequency: Every 4 Years

TRIS: Toxic Chemical Release Inventory System

Toxic Release Inventory System. TRIS identifies facilities which release toxic chemicals to the air, water and land in reportable quantities under SARA Title III Section 313.

Date of Government Version: 12/31/2014	Source: EPA
Date Data Arrived at EDR: 11/24/2015	Telephone: 202-566-0250
Date Made Active in Reports: 04/05/2016	Last EDR Contact: 08/23/2017
Number of Days to Update: 133	Next Scheduled EDR Contact: 12/04/2017
	Data Release Frequency: Annually

GOVERNMENT RECORDS SEARCHED / DATA CURRENCY TRACKING

SSTS: Section 7 Tracking Systems

Section 7 of the Federal Insecticide, Fungicide and Rodenticide Act, as amended (92 Stat. 829) requires all registered pesticide-producing establishments to submit a report to the Environmental Protection Agency by March 1st each year. Each establishment must report the types and amounts of pesticides, active ingredients and devices being produced, and those having been produced and sold or distributed in the past year.

Date of Government Version: 12/31/2009	Source: EPA
Date Data Arrived at EDR: 12/10/2010	Telephone: 202-564-4203
Date Made Active in Reports: 02/25/2011	Last EDR Contact: 07/28/2017
Number of Days to Update: 77	Next Scheduled EDR Contact: 11/08/2017
	Data Release Frequency: Annually

ROD: Records Of Decision

Record of Decision. ROD documents mandate a permanent remedy at an NPL (Superfund) site containing technical and health information to aid in the cleanup.

Date of Government Version: 09/27/2017	Source: EPA
Date Data Arrived at EDR: 10/12/2017	Telephone: 703-416-0223
Date Made Active in Reports: 10/20/2017	Last EDR Contact: 09/08/2017
Number of Days to Update: 8	Next Scheduled EDR Contact: 12/18/2017
	Data Release Frequency: Annually

RMP: Risk Management Plans

When Congress passed the Clean Air Act Amendments of 1990, it required EPA to publish regulations and guidance for chemical accident prevention at facilities using extremely hazardous substances. The Risk Management Program Rule (RMP Rule) was written to implement Section 112(r) of these amendments. The rule, which built upon existing industry codes and standards, requires companies of all sizes that use certain flammable and toxic substances to develop a Risk Management Program, which includes a(n): Hazard assessment that details the potential effects of an accidental release, an accident history of the last five years, and an evaluation of worst-case and alternative accidental releases; Prevention program that includes safety precautions and maintenance, monitoring, and employee training measures; and Emergency response program that spells out emergency health care, employee training measures and procedures for informing the public and response agencies (e.g the fire department) should an accident occur.

Date of Government Version: 02/01/2017	Source: Environmental Protection Agency
Date Data Arrived at EDR: 02/09/2017	Telephone: 202-564-8600
Date Made Active in Reports: 04/07/2017	Last EDR Contact: 10/23/2017
Number of Days to Update: 57	Next Scheduled EDR Contact: 02/05/2018
	Data Release Frequency: Varies

RAATS: RCRA Administrative Action Tracking System

RCRA Administration Action Tracking System. RAATS contains records based on enforcement actions issued under RCRA pertaining to major violators and includes administrative and civil actions brought by the EPA. For administration actions after September 30, 1995, data entry in the RAATS database was discontinued. EPA will retain a copy of the database for historical records. It was necessary to terminate RAATS because a decrease in agency resources made it impossible to continue to update the information contained in the database.

Date of Government Version: 04/17/1995	Source: EPA
Date Data Arrived at EDR: 07/03/1995	Telephone: 202-564-4104
Date Made Active in Reports: 08/07/1995	Last EDR Contact: 06/02/2008
Number of Days to Update: 35	Next Scheduled EDR Contact: 09/01/2008
	Data Release Frequency: No Update Planned

PRP: Potentially Responsible Parties

A listing of verified Potentially Responsible Parties

Date of Government Version: 10/25/2013	Source: EPA
Date Data Arrived at EDR: 10/17/2014	Telephone: 202-564-6023
Date Made Active in Reports: 10/20/2014	Last EDR Contact: 08/08/2017
Number of Days to Update: 3	Next Scheduled EDR Contact: 11/20/2017
	Data Release Frequency: Quarterly

GOVERNMENT RECORDS SEARCHED / DATA CURRENCY TRACKING

PADS: PCB Activity Database System

PCB Activity Database. PADS Identifies generators, transporters, commercial storers and/or brokers and disposers of PCB's who are required to notify the EPA of such activities.

Date of Government Version: 06/01/2017	Source: EPA
Date Data Arrived at EDR: 06/09/2017	Telephone: 202-566-0500
Date Made Active in Reports: 10/13/2017	Last EDR Contact: 10/13/2017
Number of Days to Update: 126	Next Scheduled EDR Contact: 01/22/2018
	Data Release Frequency: Annually

ICIS: Integrated Compliance Information System

The Integrated Compliance Information System (ICIS) supports the information needs of the national enforcement and compliance program as well as the unique needs of the National Pollutant Discharge Elimination System (NPDES) program.

Date of Government Version: 11/18/2016	Source: Environmental Protection Agency
Date Data Arrived at EDR: 11/23/2016	Telephone: 202-564-2501
Date Made Active in Reports: 02/10/2017	Last EDR Contact: 10/11/2017
Number of Days to Update: 79	Next Scheduled EDR Contact: 01/22/2018
	Data Release Frequency: Quarterly

FTTS: FIFRA/ TSCA Tracking System - FIFRA (Federal Insecticide, Fungicide, & Rodenticide Act)/TSCA (Toxic Substances Control Act)

FTTS tracks administrative cases and pesticide enforcement actions and compliance activities related to FIFRA, TSCA and EPCRA (Emergency Planning and Community Right-to-Know Act). To maintain currency, EDR contacts the Agency on a quarterly basis.

Date of Government Version: 04/09/2009	Source: EPA/Office of Prevention, Pesticides and Toxic Substances
Date Data Arrived at EDR: 04/16/2009	Telephone: 202-566-1667
Date Made Active in Reports: 05/11/2009	Last EDR Contact: 08/18/2017
Number of Days to Update: 25	Next Scheduled EDR Contact: 12/04/2017
	Data Release Frequency: Quarterly

FTTS INSP: FIFRA/ TSCA Tracking System - FIFRA (Federal Insecticide, Fungicide, & Rodenticide Act)/TSCA (Toxic Substances Control Act)

A listing of FIFRA/TSCA Tracking System (FTTS) inspections and enforcements.

Date of Government Version: 04/09/2009	Source: EPA
Date Data Arrived at EDR: 04/16/2009	Telephone: 202-566-1667
Date Made Active in Reports: 05/11/2009	Last EDR Contact: 08/18/2017
Number of Days to Update: 25	Next Scheduled EDR Contact: 12/04/2017
	Data Release Frequency: Quarterly

MLTS: Material Licensing Tracking System

MLTS is maintained by the Nuclear Regulatory Commission and contains a list of approximately 8,100 sites which possess or use radioactive materials and which are subject to NRC licensing requirements. To maintain currency, EDR contacts the Agency on a quarterly basis.

Date of Government Version: 08/30/2016	Source: Nuclear Regulatory Commission
Date Data Arrived at EDR: 09/08/2016	Telephone: 301-415-7169
Date Made Active in Reports: 10/21/2016	Last EDR Contact: 10/16/2017
Number of Days to Update: 43	Next Scheduled EDR Contact: 11/20/2017
	Data Release Frequency: Quarterly

COAL ASH DOE: Steam-Electric Plant Operation Data

A listing of power plants that store ash in surface ponds.

Date of Government Version: 12/31/2005	Source: Department of Energy
Date Data Arrived at EDR: 08/07/2009	Telephone: 202-586-8719
Date Made Active in Reports: 10/22/2009	Last EDR Contact: 10/03/2017
Number of Days to Update: 76	Next Scheduled EDR Contact: 12/18/2017
	Data Release Frequency: Varies

GOVERNMENT RECORDS SEARCHED / DATA CURRENCY TRACKING

COAL ASH EPA: Coal Combustion Residues Surface Impoundments List

A listing of coal combustion residues surface impoundments with high hazard potential ratings.

Date of Government Version: 07/01/2014	Source: Environmental Protection Agency
Date Data Arrived at EDR: 09/10/2014	Telephone: N/A
Date Made Active in Reports: 10/20/2014	Last EDR Contact: 09/08/2017
Number of Days to Update: 40	Next Scheduled EDR Contact: 12/18/2017
	Data Release Frequency: Varies

PCB TRANSFORMER: PCB Transformer Registration Database

The database of PCB transformer registrations that includes all PCB registration submittals.

Date of Government Version: 02/01/2011	Source: Environmental Protection Agency
Date Data Arrived at EDR: 10/19/2011	Telephone: 202-566-0517
Date Made Active in Reports: 01/10/2012	Last EDR Contact: 07/28/2017
Number of Days to Update: 83	Next Scheduled EDR Contact: 11/08/2017
	Data Release Frequency: Varies

RADINFO: Radiation Information Database

The Radiation Information Database (RADINFO) contains information about facilities that are regulated by U.S. Environmental Protection Agency (EPA) regulations for radiation and radioactivity.

Date of Government Version: 10/02/2017	Source: Environmental Protection Agency
Date Data Arrived at EDR: 10/05/2017	Telephone: 202-343-9775
Date Made Active in Reports: 10/13/2017	Last EDR Contact: 10/05/2017
Number of Days to Update: 8	Next Scheduled EDR Contact: 01/15/2018
	Data Release Frequency: Quarterly

HIST FTTS: FIFRA/TSCA Tracking System Administrative Case Listing

A complete administrative case listing from the FIFRA/TSCA Tracking System (FTTS) for all ten EPA regions. The information was obtained from the National Compliance Database (NCDB). NCDB supports the implementation of FIFRA (Federal Insecticide, Fungicide, and Rodenticide Act) and TSCA (Toxic Substances Control Act). Some EPA regions are now closing out records. Because of that, and the fact that some EPA regions are not providing EPA Headquarters with updated records, it was decided to create a HIST FTTS database. It included records that may not be included in the newer FTTS database updates. This database is no longer updated.

Date of Government Version: 10/19/2006	Source: Environmental Protection Agency
Date Data Arrived at EDR: 03/01/2007	Telephone: 202-564-2501
Date Made Active in Reports: 04/10/2007	Last EDR Contact: 12/17/2007
Number of Days to Update: 40	Next Scheduled EDR Contact: 03/17/2008
	Data Release Frequency: No Update Planned

HIST FTTS INSP: FIFRA/TSCA Tracking System Inspection & Enforcement Case Listing

A complete inspection and enforcement case listing from the FIFRA/TSCA Tracking System (FTTS) for all ten EPA regions. The information was obtained from the National Compliance Database (NCDB). NCDB supports the implementation of FIFRA (Federal Insecticide, Fungicide, and Rodenticide Act) and TSCA (Toxic Substances Control Act). Some EPA regions are now closing out records. Because of that, and the fact that some EPA regions are not providing EPA Headquarters with updated records, it was decided to create a HIST FTTS database. It included records that may not be included in the newer FTTS database updates. This database is no longer updated.

Date of Government Version: 10/19/2006	Source: Environmental Protection Agency
Date Data Arrived at EDR: 03/01/2007	Telephone: 202-564-2501
Date Made Active in Reports: 04/10/2007	Last EDR Contact: 12/17/2008
Number of Days to Update: 40	Next Scheduled EDR Contact: 03/17/2008
	Data Release Frequency: No Update Planned

DOT OPS: Incident and Accident Data

Department of Transportation, Office of Pipeline Safety Incident and Accident data.

GOVERNMENT RECORDS SEARCHED / DATA CURRENCY TRACKING

Date of Government Version: 07/31/2012
Date Data Arrived at EDR: 08/07/2012
Date Made Active in Reports: 09/18/2012
Number of Days to Update: 42

Source: Department of Transportation, Office of Pipeline Safety
Telephone: 202-366-4595
Last EDR Contact: 08/01/2017
Next Scheduled EDR Contact: 11/13/2017
Data Release Frequency: Varies

CONSENT: Superfund (CERCLA) Consent Decrees

Major legal settlements that establish responsibility and standards for cleanup at NPL (Superfund) sites. Released periodically by United States District Courts after settlement by parties to litigation matters.

Date of Government Version: 06/30/2017
Date Data Arrived at EDR: 08/03/2017
Date Made Active in Reports: 10/20/2017
Number of Days to Update: 78

Source: Department of Justice, Consent Decree Library
Telephone: Varies
Last EDR Contact: 09/25/2017
Next Scheduled EDR Contact: 01/08/2018
Data Release Frequency: Varies

BRS: Biennial Reporting System

The Biennial Reporting System is a national system administered by the EPA that collects data on the generation and management of hazardous waste. BRS captures detailed data from two groups: Large Quantity Generators (LQG) and Treatment, Storage, and Disposal Facilities.

Date of Government Version: 12/31/2015
Date Data Arrived at EDR: 02/22/2017
Date Made Active in Reports: 09/28/2017
Number of Days to Update: 218

Source: EPA/NTIS
Telephone: 800-424-9346
Last EDR Contact: 09/21/2017
Next Scheduled EDR Contact: 12/04/2017
Data Release Frequency: Biennially

INDIAN RESERV: Indian Reservations

This map layer portrays Indian administered lands of the United States that have any area equal to or greater than 640 acres.

Date of Government Version: 12/31/2014
Date Data Arrived at EDR: 07/14/2015
Date Made Active in Reports: 01/10/2017
Number of Days to Update: 546

Source: USGS
Telephone: 202-208-3710
Last EDR Contact: 10/11/2017
Next Scheduled EDR Contact: 01/22/2018
Data Release Frequency: Semi-Annually

FUSRAP: Formerly Utilized Sites Remedial Action Program

DOE established the Formerly Utilized Sites Remedial Action Program (FUSRAP) in 1974 to remediate sites where radioactive contamination remained from Manhattan Project and early U.S. Atomic Energy Commission (AEC) operations.

Date of Government Version: 12/23/2016
Date Data Arrived at EDR: 12/27/2016
Date Made Active in Reports: 02/17/2017
Number of Days to Update: 52

Source: Department of Energy
Telephone: 202-586-3559
Last EDR Contact: 08/03/2017
Next Scheduled EDR Contact: 11/20/2017
Data Release Frequency: Varies

UMTRA: Uranium Mill Tailings Sites

Uranium ore was mined by private companies for federal government use in national defense programs. When the mills shut down, large piles of the sand-like material (mill tailings) remain after uranium has been extracted from the ore. Levels of human exposure to radioactive materials from the piles are low; however, in some cases tailings were used as construction materials before the potential health hazards of the tailings were recognized.

Date of Government Version: 09/14/2010
Date Data Arrived at EDR: 10/07/2011
Date Made Active in Reports: 03/01/2012
Number of Days to Update: 146

Source: Department of Energy
Telephone: 505-845-0011
Last EDR Contact: 10/10/2017
Next Scheduled EDR Contact: 12/04/2017
Data Release Frequency: Varies

GOVERNMENT RECORDS SEARCHED / DATA CURRENCY TRACKING

LEAD SMELTER 1: Lead Smelter Sites

A listing of former lead smelter site locations.

Date of Government Version: 05/30/2017

Date Data Arrived at EDR: 06/09/2017

Date Made Active in Reports: 09/15/2017

Number of Days to Update: 98

Source: Environmental Protection Agency

Telephone: 703-603-8787

Last EDR Contact: 10/05/2017

Next Scheduled EDR Contact: 01/15/2018

Data Release Frequency: Varies

LEAD SMELTER 2: Lead Smelter Sites

A list of several hundred sites in the U.S. where secondary lead smelting was done from 1931 and 1964. These sites may pose a threat to public health through ingestion or inhalation of contaminated soil or dust

Date of Government Version: 04/05/2001

Date Data Arrived at EDR: 10/27/2010

Date Made Active in Reports: 12/02/2010

Number of Days to Update: 36

Source: American Journal of Public Health

Telephone: 703-305-6451

Last EDR Contact: 12/02/2009

Next Scheduled EDR Contact: N/A

Data Release Frequency: No Update Planned

US AIRS (AFS): Aerometric Information Retrieval System Facility Subsystem (AFS)

The database is a sub-system of Aerometric Information Retrieval System (AIRS). AFS contains compliance data on air pollution point sources regulated by the U.S. EPA and/or state and local air regulatory agencies. This information comes from source reports by various stationary sources of air pollution, such as electric power plants, steel mills, factories, and universities, and provides information about the air pollutants they produce. Action, air program, air program pollutant, and general level plant data. It is used to track emissions and compliance data from industrial plants.

Date of Government Version: 10/12/2016

Date Data Arrived at EDR: 10/26/2016

Date Made Active in Reports: 02/03/2017

Number of Days to Update: 100

Source: EPA

Telephone: 202-564-2496

Last EDR Contact: 09/26/2017

Next Scheduled EDR Contact: 01/08/2018

Data Release Frequency: Annually

US AIRS MINOR: Air Facility System Data

A listing of minor source facilities.

Date of Government Version: 10/12/2016

Date Data Arrived at EDR: 10/26/2016

Date Made Active in Reports: 02/03/2017

Number of Days to Update: 100

Source: EPA

Telephone: 202-564-2496

Last EDR Contact: 09/26/2017

Next Scheduled EDR Contact: 01/08/2018

Data Release Frequency: Annually

US MINES: Mines Master Index File

Contains all mine identification numbers issued for mines active or opened since 1971. The data also includes violation information.

Date of Government Version: 07/31/2017

Date Data Arrived at EDR: 08/30/2017

Date Made Active in Reports: 10/13/2017

Number of Days to Update: 44

Source: Department of Labor, Mine Safety and Health Administration

Telephone: 303-231-5959

Last EDR Contact: 08/30/2017

Next Scheduled EDR Contact: 12/11/2017

Data Release Frequency: Semi-Annually

US MINES 2: Ferrous and Nonferrous Metal Mines Database Listing

This map layer includes ferrous (ferrous metal mines are facilities that extract ferrous metals, such as iron ore or molybdenum) and nonferrous (Nonferrous metal mines are facilities that extract nonferrous metals, such as gold, silver, copper, zinc, and lead) metal mines in the United States.

Date of Government Version: 12/05/2005

Date Data Arrived at EDR: 02/29/2008

Date Made Active in Reports: 04/18/2008

Number of Days to Update: 49

Source: USGS

Telephone: 703-648-7709

Last EDR Contact: 09/01/2017

Next Scheduled EDR Contact: 12/11/2017

Data Release Frequency: Varies

GOVERNMENT RECORDS SEARCHED / DATA CURRENCY TRACKING

US MINES 3: Active Mines & Mineral Plants Database Listing

Active Mines and Mineral Processing Plant operations for commodities monitored by the Minerals Information Team of the USGS.

Date of Government Version: 04/14/2011	Source: USGS
Date Data Arrived at EDR: 06/08/2011	Telephone: 703-648-7709
Date Made Active in Reports: 09/13/2011	Last EDR Contact: 09/01/2017
Number of Days to Update: 97	Next Scheduled EDR Contact: 12/11/2017
	Data Release Frequency: Varies

ABANDONED MINES: Abandoned Mines

An inventory of land and water impacted by past mining (primarily coal mining) is maintained by OSMRE to provide information needed to implement the Surface Mining Control and Reclamation Act of 1977 (SMCRA). The inventory contains information on the location, type, and extent of AML impacts, as well as, information on the cost associated with the reclamation of those problems. The inventory is based upon field surveys by State, Tribal, and OSMRE program officials. It is dynamic to the extent that it is modified as new problems are identified and existing problems are reclaimed.

Date of Government Version: 09/25/2017	Source: Department of Interior
Date Data Arrived at EDR: 09/26/2017	Telephone: 202-208-2609
Date Made Active in Reports: 10/20/2017	Last EDR Contact: 09/25/2017
Number of Days to Update: 24	Next Scheduled EDR Contact: 12/25/2017
	Data Release Frequency: Quarterly

FINDS: Facility Index System/Facility Registry System

Facility Index System. FINDS contains both facility information and 'pointers' to other sources that contain more detail. EDR includes the following FINDS databases in this report: PCS (Permit Compliance System), AIRS (Aerometric Information Retrieval System), DOCKET (Enforcement Docket used to manage and track information on civil judicial enforcement cases for all environmental statutes), FURS (Federal Underground Injection Control), C-DOCKET (Criminal Docket System used to track criminal enforcement actions for all environmental statutes), FFIS (Federal Facilities Information System), STATE (State Environmental Laws and Statutes), and PADS (PCB Activity Data System).

Date of Government Version: 07/23/2017	Source: EPA
Date Data Arrived at EDR: 09/06/2017	Telephone: (404) 562-9900
Date Made Active in Reports: 09/15/2017	Last EDR Contact: 09/06/2017
Number of Days to Update: 9	Next Scheduled EDR Contact: 12/18/2017
	Data Release Frequency: Quarterly

DOCKET HWC: Hazardous Waste Compliance Docket Listing

A complete list of the Federal Agency Hazardous Waste Compliance Docket Facilities.

Date of Government Version: 06/02/2016	Source: Environmental Protection Agency
Date Data Arrived at EDR: 06/03/2016	Telephone: 202-564-0527
Date Made Active in Reports: 09/02/2016	Last EDR Contact: 09/21/2017
Number of Days to Update: 91	Next Scheduled EDR Contact: 12/11/2017
	Data Release Frequency: Varies

ECHO: Enforcement & Compliance History Information

ECHO provides integrated compliance and enforcement information for about 800,000 regulated facilities nationwide.

Date of Government Version: 09/02/2017	Source: Environmental Protection Agency
Date Data Arrived at EDR: 09/06/2017	Telephone: 202-564-2280
Date Made Active in Reports: 10/20/2017	Last EDR Contact: 09/06/2017
Number of Days to Update: 44	Next Scheduled EDR Contact: 12/18/2017
	Data Release Frequency: Quarterly

UXO: Unexploded Ordnance Sites

A listing of unexploded ordnance site locations

GOVERNMENT RECORDS SEARCHED / DATA CURRENCY TRACKING

Date of Government Version: 10/25/2016
Date Data Arrived at EDR: 06/02/2017
Date Made Active in Reports: 10/13/2017
Number of Days to Update: 133

Source: Department of Defense
Telephone: 703-704-1564
Last EDR Contact: 10/16/2017
Next Scheduled EDR Contact: 01/29/2018
Data Release Frequency: Varies

FUELS PROGRAM: EPA Fuels Program Registered Listing

This listing includes facilities that are registered under the Part 80 (Code of Federal Regulations) EPA Fuels Programs. All companies now are required to submit new and updated registrations.

Date of Government Version: 08/17/2017
Date Data Arrived at EDR: 08/17/2017
Date Made Active in Reports: 09/15/2017
Number of Days to Update: 29

Source: EPA
Telephone: 800-385-6164
Last EDR Contact: 08/17/2017
Next Scheduled EDR Contact: 12/04/2017
Data Release Frequency: Quarterly

AIRS: Permitted Airs Facility Listing

A listing of permitted airs facilities.

Date of Government Version: 08/29/2017
Date Data Arrived at EDR: 08/30/2017
Date Made Active in Reports: 10/16/2017
Number of Days to Update: 47

Source: Department of Health & Environmental Control
Telephone: 803-898-4279
Last EDR Contact: 08/30/2017
Next Scheduled EDR Contact: 12/11/2017
Data Release Frequency: Varies

ASBESTOS: Asbestos Notification Listing

Asbestos abatement & demolition project list

Date of Government Version: 07/26/2017
Date Data Arrived at EDR: 07/28/2017
Date Made Active in Reports: 10/16/2017
Number of Days to Update: 80

Source: Department of Health & Environmental Control
Telephone: 803-898-3882
Last EDR Contact: 10/23/2017
Next Scheduled EDR Contact: 02/05/2018
Data Release Frequency: Varies

COAL ASH: Coal Ash Disposal Sites

A listing of sites with coal ash ponds.

Date of Government Version: 01/20/2016
Date Data Arrived at EDR: 01/29/2016
Date Made Active in Reports: 04/01/2016
Number of Days to Update: 63

Source: Department of Health & Environmental Control
Telephone: 803-898-3964
Last EDR Contact: 09/18/2017
Next Scheduled EDR Contact: 01/01/2018
Data Release Frequency: Varies

DRYCLEANERS: Drycleaner Database

The Drycleaning Facility Restoration Trust Fund database is used to access, prioritize and cleanup contaminated registered drycleaning sites.

Date of Government Version: 12/29/2016
Date Data Arrived at EDR: 02/01/2017
Date Made Active in Reports: 03/09/2017
Number of Days to Update: 36

Source: Department of Health & Environmental Control
Telephone: 803-898-3882
Last EDR Contact: 08/03/2017
Next Scheduled EDR Contact: 11/13/2017
Data Release Frequency: Varies

Financial Assurance 1: Financial Assurance Information Listing

Financial assurance information for solid waste facilities. Financial assurance is intended to ensure that resources are available to pay for the cost of closure, post-closure care, and corrective measures if the owner or operator of a regulated facility is unable or unwilling to pay.

Date of Government Version: 09/21/2017
Date Data Arrived at EDR: 09/22/2017
Date Made Active in Reports: 10/16/2017
Number of Days to Update: 24

Source: Department of Health & Environmental Control
Telephone: 803-896-4067
Last EDR Contact: 09/08/2017
Next Scheduled EDR Contact: 12/25/2017
Data Release Frequency: Semi-Annually

GOVERNMENT RECORDS SEARCHED / DATA CURRENCY TRACKING

Financial Assurance 2: Financial Assurance Information Listing

Hazardous waste financial assurance information.

Date of Government Version: 09/19/2017	Source: Department of Health & Environmental Control
Date Data Arrived at EDR: 09/21/2017	Telephone: 803-898-3880
Date Made Active in Reports: 10/16/2017	Last EDR Contact: 09/08/2017
Number of Days to Update: 25	Next Scheduled EDR Contact: 12/25/2017
	Data Release Frequency: Varies

Financial Assurance 3: Financial Assurance Information Listing

UST financial assurance information.

Date of Government Version: 10/04/2017	Source: Department of Health & Environmental Control
Date Data Arrived at EDR: 10/06/2017	Telephone: 803-898-3880
Date Made Active in Reports: 10/09/2017	Last EDR Contact: 08/25/2017
Number of Days to Update: 3	Next Scheduled EDR Contact: 12/11/2017
	Data Release Frequency: Varies

GWCI: Groundwater Contamination Inventory

An inventory of all groundwater contamination cases in the state.

Date of Government Version: 07/01/2008	Source: Department of Health and Environmental Control
Date Data Arrived at EDR: 11/06/2008	Telephone: 803-898-3798
Date Made Active in Reports: 11/19/2008	Last EDR Contact: 09/25/2017
Number of Days to Update: 13	Next Scheduled EDR Contact: 01/08/2018
	Data Release Frequency: Annually

NPDES: Waste Water Treatment Facilities Listing

A listing of waste water treatment facility locations.

Date of Government Version: 05/05/2017	Source: Department of Health & Environmental Control
Date Data Arrived at EDR: 05/08/2017	Telephone: 803-898-4300
Date Made Active in Reports: 05/24/2017	Last EDR Contact: 10/23/2017
Number of Days to Update: 16	Next Scheduled EDR Contact: 02/05/2018
	Data Release Frequency: Varies

UIC: Underground Injection Wells Listing

A listing of underground injection wells locations.

Date of Government Version: 07/31/2017	Source: Department of Health & Environmental Control
Date Data Arrived at EDR: 08/10/2017	Telephone: 803-898-3799
Date Made Active in Reports: 10/17/2017	Last EDR Contact: 08/07/2017
Number of Days to Update: 68	Next Scheduled EDR Contact: 11/20/2017
	Data Release Frequency: Semi-Annually

EDR HIGH RISK HISTORICAL RECORDS

EDR Exclusive Records

EDR MGP: EDR Proprietary Manufactured Gas Plants

The EDR Proprietary Manufactured Gas Plant Database includes records of coal gas plants (manufactured gas plants) compiled by EDR's researchers. Manufactured gas sites were used in the United States from the 1800's to 1950's to produce a gas that could be distributed and used as fuel. These plants used whale oil, rosin, coal, or a mixture of coal, oil, and water that also produced a significant amount of waste. Many of the byproducts of the gas production, such as coal tar (oily waste containing volatile and non-volatile chemicals), sludges, oils and other compounds are potentially hazardous to human health and the environment. The byproduct from this process was frequently disposed of directly at the plant site and can remain or spread slowly, serving as a continuous source of soil and groundwater contamination.

Date of Government Version: N/A	Source: EDR, Inc.
Date Data Arrived at EDR: N/A	Telephone: N/A
Date Made Active in Reports: N/A	Last EDR Contact: N/A
Number of Days to Update: N/A	Next Scheduled EDR Contact: N/A
	Data Release Frequency: No Update Planned

GOVERNMENT RECORDS SEARCHED / DATA CURRENCY TRACKING

EDR Hist Auto: EDR Exclusive Historic Gas Stations

EDR has searched selected national collections of business directories and has collected listings of potential gas station/filling station/service station sites that were available to EDR researchers. EDR's review was limited to those categories of sources that might, in EDR's opinion, include gas station/filling station/service station establishments. The categories reviewed included, but were not limited to gas, gas station, gasoline station, filling station, auto, automobile repair, auto service station, service station, etc. This database falls within a category of information EDR classifies as "High Risk Historical Records", or HRHR. EDR's HRHR effort presents unique and sometimes proprietary data about past sites and operations that typically create environmental concerns, but may not show up in current government records searches.

Date of Government Version: N/A	Source: EDR, Inc.
Date Data Arrived at EDR: N/A	Telephone: N/A
Date Made Active in Reports: N/A	Last EDR Contact: N/A
Number of Days to Update: N/A	Next Scheduled EDR Contact: N/A
	Data Release Frequency: Varies

EDR Hist Cleaner: EDR Exclusive Historic Dry Cleaners

EDR has searched selected national collections of business directories and has collected listings of potential dry cleaner sites that were available to EDR researchers. EDR's review was limited to those categories of sources that might, in EDR's opinion, include dry cleaning establishments. The categories reviewed included, but were not limited to dry cleaners, cleaners, laundry, laundromat, cleaning/laundry, wash & dry etc. This database falls within a category of information EDR classifies as "High Risk Historical Records", or HRHR. EDR's HRHR effort presents unique and sometimes proprietary data about past sites and operations that typically create environmental concerns, but may not show up in current government records searches.

Date of Government Version: N/A	Source: EDR, Inc.
Date Data Arrived at EDR: N/A	Telephone: N/A
Date Made Active in Reports: N/A	Last EDR Contact: N/A
Number of Days to Update: N/A	Next Scheduled EDR Contact: N/A
	Data Release Frequency: Varies

EDR RECOVERED GOVERNMENT ARCHIVES

Exclusive Recovered Govt. Archives

RGA HWS: Recovered Government Archive State Hazardous Waste Facilities List

The EDR Recovered Government Archive State Hazardous Waste database provides a list of SHWS incidents derived from historical databases and includes many records that no longer appear in current government lists. Compiled from Records formerly available from the Department of Health and Environmental Control in South Carolina.

Date of Government Version: N/A	Source: Department of Health and Environmental Control
Date Data Arrived at EDR: 07/01/2013	Telephone: N/A
Date Made Active in Reports: 01/03/2014	Last EDR Contact: 06/01/2012
Number of Days to Update: 186	Next Scheduled EDR Contact: N/A
	Data Release Frequency: Varies

RGA LF: Recovered Government Archive Solid Waste Facilities List

The EDR Recovered Government Archive Landfill database provides a list of landfills derived from historical databases and includes many records that no longer appear in current government lists. Compiled from Records formerly available from the Department of Health and Environmental Control in South Carolina.

Date of Government Version: N/A	Source: Department of Health and Environmental Control
Date Data Arrived at EDR: 07/01/2013	Telephone: N/A
Date Made Active in Reports: 01/15/2014	Last EDR Contact: 06/01/2012
Number of Days to Update: 198	Next Scheduled EDR Contact: N/A
	Data Release Frequency: Varies

RGA LUST: Recovered Government Archive Leaking Underground Storage Tank

The EDR Recovered Government Archive Leaking Underground Storage Tank database provides a list of LUST incidents derived from historical databases and includes many records that no longer appear in current government lists. Compiled from Records formerly available from the Department of Health and Environmental Control in South Carolina.

GOVERNMENT RECORDS SEARCHED / DATA CURRENCY TRACKING

Date of Government Version: N/A
Date Data Arrived at EDR: 07/01/2013
Date Made Active in Reports: 01/03/2014
Number of Days to Update: 186

Source: Department of Health and Environmental Control
Telephone: N/A
Last EDR Contact: 06/01/2012
Next Scheduled EDR Contact: N/A
Data Release Frequency: Varies

OTHER DATABASE(S)

Depending on the geographic area covered by this report, the data provided in these specialty databases may or may not be complete. For example, the existence of wetlands information data in a specific report does not mean that all wetlands in the area covered by the report are included. Moreover, the absence of any reported wetlands information does not necessarily mean that wetlands do not exist in the area covered by the report.

CT MANIFEST: Hazardous Waste Manifest Data

Facility and manifest data. Manifest is a document that lists and tracks hazardous waste from the generator through transporters to a tsd facility.

Date of Government Version: 07/30/2013
Date Data Arrived at EDR: 08/19/2013
Date Made Active in Reports: 10/03/2013
Number of Days to Update: 45

Source: Department of Energy & Environmental Protection
Telephone: 860-424-3375
Last EDR Contact: 08/18/2017
Next Scheduled EDR Contact: 11/27/2017
Data Release Frequency: No Update Planned

NJ MANIFEST: Manifest Information

Hazardous waste manifest information.

Date of Government Version: 12/31/2016
Date Data Arrived at EDR: 04/11/2017
Date Made Active in Reports: 07/27/2017
Number of Days to Update: 107

Source: Department of Environmental Protection
Telephone: N/A
Last EDR Contact: 10/05/2017
Next Scheduled EDR Contact: 01/22/2018
Data Release Frequency: Annually

NY MANIFEST: Facility and Manifest Data

Manifest is a document that lists and tracks hazardous waste from the generator through transporters to a TSD facility.

Date of Government Version: 07/31/2017
Date Data Arrived at EDR: 08/03/2017
Date Made Active in Reports: 10/12/2017
Number of Days to Update: 70

Source: Department of Environmental Conservation
Telephone: 518-402-8651
Last EDR Contact: 08/03/2017
Next Scheduled EDR Contact: 11/13/2017
Data Release Frequency: Quarterly

PA MANIFEST: Manifest Information

Hazardous waste manifest information.

Date of Government Version: 12/31/2016
Date Data Arrived at EDR: 07/25/2017
Date Made Active in Reports: 09/25/2017
Number of Days to Update: 62

Source: Department of Environmental Protection
Telephone: 717-783-8990
Last EDR Contact: 10/16/2017
Next Scheduled EDR Contact: 01/29/2018
Data Release Frequency: Annually

RI MANIFEST: Manifest information

Hazardous waste manifest information

Date of Government Version: 12/31/2013
Date Data Arrived at EDR: 06/19/2015
Date Made Active in Reports: 07/15/2015
Number of Days to Update: 26

Source: Department of Environmental Management
Telephone: 401-222-2797
Last EDR Contact: 08/21/2017
Next Scheduled EDR Contact: 12/04/2017
Data Release Frequency: Annually

GOVERNMENT RECORDS SEARCHED / DATA CURRENCY TRACKING

WI MANIFEST: Manifest Information

Hazardous waste manifest information.

Date of Government Version: 12/31/2016

Date Data Arrived at EDR: 04/13/2017

Date Made Active in Reports: 07/14/2017

Number of Days to Update: 92

Source: Department of Natural Resources

Telephone: N/A

Last EDR Contact: 09/11/2017

Next Scheduled EDR Contact: 12/25/2017

Data Release Frequency: Annually

Oil/Gas Pipelines

Source: PennWell Corporation

Petroleum Bundle (Crude Oil, Refined Products, Petrochemicals, Gas Liquids (LPG/NGL), and Specialty Gases (Miscellaneous)) N = Natural Gas Bundle (Natural Gas, Gas Liquids (LPG/NGL), and Specialty Gases (Miscellaneous)). This map includes information copyrighted by PennWell Corporation. This information is provided on a best effort basis and PennWell Corporation does not guarantee its accuracy nor warrant its fitness for any particular purpose. Such information has been reprinted with the permission of PennWell.

Electric Power Transmission Line Data

Source: PennWell Corporation

This map includes information copyrighted by PennWell Corporation. This information is provided on a best effort basis and PennWell Corporation does not guarantee its accuracy nor warrant its fitness for any particular purpose. Such information has been reprinted with the permission of PennWell.

Sensitive Receptors: There are individuals deemed sensitive receptors due to their fragile immune systems and special sensitivity to environmental discharges. These sensitive receptors typically include the elderly, the sick, and children. While the location of all sensitive receptors cannot be determined, EDR indicates those buildings and facilities - schools, daycares, hospitals, medical centers, and nursing homes - where individuals who are sensitive receptors are likely to be located.

AHA Hospitals:

Source: American Hospital Association, Inc.

Telephone: 312-280-5991

The database includes a listing of hospitals based on the American Hospital Association's annual survey of hospitals.

Medical Centers: Provider of Services Listing

Source: Centers for Medicare & Medicaid Services

Telephone: 410-786-3000

A listing of hospitals with Medicare provider number, produced by Centers of Medicare & Medicaid Services, a federal agency within the U.S. Department of Health and Human Services.

Nursing Homes

Source: National Institutes of Health

Telephone: 301-594-6248

Information on Medicare and Medicaid certified nursing homes in the United States.

Public Schools

Source: National Center for Education Statistics

Telephone: 202-502-7300

The National Center for Education Statistics' primary database on elementary and secondary public education in the United States. It is a comprehensive, annual, national statistical database of all public elementary and secondary schools and school districts, which contains data that are comparable across all states.

Private Schools

Source: National Center for Education Statistics

Telephone: 202-502-7300

The National Center for Education Statistics' primary database on private school locations in the United States.

Daycare Centers: Child Day Care List

Source: Department of Social Services

Telephone: 803-898-7345

Flood Zone Data: This data was obtained from the Federal Emergency Management Agency (FEMA). It depicts 100-year and 500-year flood zones as defined by FEMA. It includes the National Flood Hazard Layer (NFHL) which incorporates Flood Insurance Rate Map (FIRM) data and Q3 data from FEMA in areas not covered by NFHL.

Source: FEMA

Telephone: 877-336-2627

Date of Government Version: 2003, 2015

GOVERNMENT RECORDS SEARCHED / DATA CURRENCY TRACKING

NWI: National Wetlands Inventory. This data, available in select counties across the country, was obtained by EDR in 2002, 2005 and 2010 from the U.S. Fish and Wildlife Service.

State Wetlands Data: Wetlands Inventory
Source: Department of Natural Resources
Telephone: 803-734-9494

Current USGS 7.5 Minute Topographic Map
Source: U.S. Geological Survey

STREET AND ADDRESS INFORMATION

© 2015 TomTom North America, Inc. All rights reserved. This material is proprietary and the subject of copyright protection and other intellectual property rights owned by or licensed to Tele Atlas North America, Inc. The use of this material is subject to the terms of a license agreement. You will be held liable for any unauthorized copying or disclosure of this material.

GEOCHECK[®] - PHYSICAL SETTING SOURCE ADDENDUM

TARGET PROPERTY ADDRESS

LAURENS COUNTY SITE 14 PARCEL 1
NOT REPORTED
GRAY COURT, SC 29645

TARGET PROPERTY COORDINATES

Latitude (North):	34.642142 - 34° 38' 31.71"
Longitude (West):	82.136141 - 82° 8' 10.11"
Universal Transverse Mercator:	Zone 17
UTM X (Meters):	395871.1
UTM Y (Meters):	3833749.5
Elevation:	786 ft. above sea level

USGS TOPOGRAPHIC MAP

Target Property Map:	6063769 FOUNTAIN INN, SC
Version Date:	2014
Northeast Map:	6063817 WOODRUFF, SC
Version Date:	2014
Southeast Map:	6063783 LAURENS NORTH, SC
Version Date:	2014
Southwest Map:	6063773 HICKORY TAVERN, SC
Version Date:	2014

EDR's GeoCheck Physical Setting Source Addendum is provided to assist the environmental professional in forming an opinion about the impact of potential contaminant migration.

Assessment of the impact of contaminant migration generally has two principal investigative components:

1. Groundwater flow direction, and
2. Groundwater flow velocity.

Groundwater flow direction may be impacted by surface topography, hydrology, hydrogeology, characteristics of the soil, and nearby wells. Groundwater flow velocity is generally impacted by the nature of the geologic strata.

GEOCHECK® - PHYSICAL SETTING SOURCE SUMMARY

GROUNDWATER FLOW DIRECTION INFORMATION

Groundwater flow direction for a particular site is best determined by a qualified environmental professional using site-specific well data. If such data is not reasonably ascertainable, it may be necessary to rely on other sources of information, such as surface topographic information, hydrologic information, hydrogeologic data collected on nearby properties, and regional groundwater flow information (from deep aquifers).

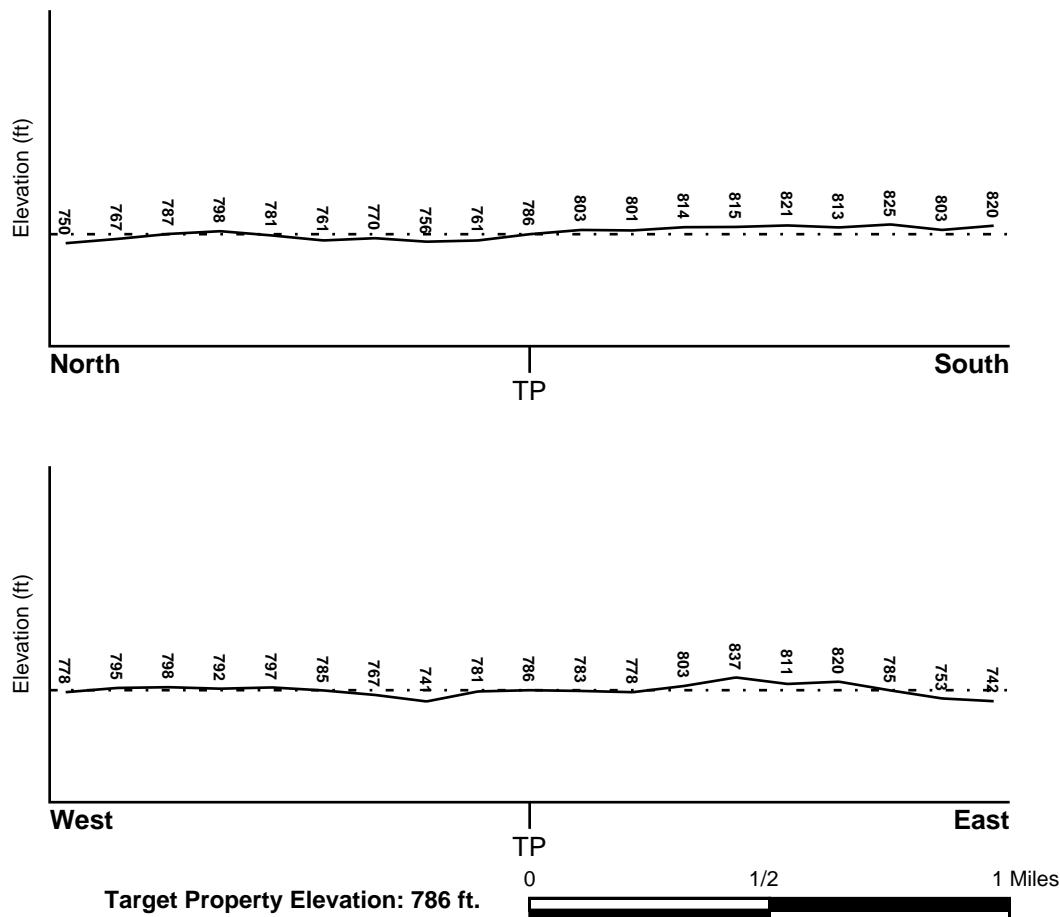
TOPOGRAPHIC INFORMATION

Surface topography may be indicative of the direction of surficial groundwater flow. This information can be used to assist the environmental professional in forming an opinion about the impact of nearby contaminated properties or, should contamination exist on the target property, what downgradient sites might be impacted.

TARGET PROPERTY TOPOGRAPHY

General Topographic Gradient: General WNW

SURROUNDING TOPOGRAPHY: ELEVATION PROFILES



Source: Topography has been determined from the USGS 7.5' Digital Elevation Model and should be evaluated on a relative (not an absolute) basis. Relative elevation information between sites of close proximity should be field verified.

GEOCHECK® - PHYSICAL SETTING SOURCE SUMMARY

HYDROLOGIC INFORMATION

Surface water can act as a hydrologic barrier to groundwater flow. Such hydrologic information can be used to assist the environmental professional in forming an opinion about the impact of nearby contaminated properties or, should contamination exist on the target property, what downgradient sites might be impacted.

Refer to the Physical Setting Source Map following this summary for hydrologic information (major waterways and bodies of water).

FEMA FLOOD ZONE

<u>Flood Plain Panel at Target Property</u>	<u>FEMA Source Type</u>
45059C0075C	FEMA FIRM Flood data
<u>Additional Panels in search area:</u>	<u>FEMA Source Type</u>
45059C0100C	FEMA FIRM Flood data

NATIONAL WETLAND INVENTORY

<u>NWI Quad at Target Property</u>	<u>NWI Electronic Data Coverage</u>
FOUNTAIN INN	YES - refer to the Overview Map and Detail Map

HYDROGEOLOGIC INFORMATION

Hydrogeologic information obtained by installation of wells on a specific site can often be an indicator of groundwater flow direction in the immediate area. Such hydrogeologic information can be used to assist the environmental professional in forming an opinion about the impact of nearby contaminated properties or, should contamination exist on the target property, what downgradient sites might be impacted.

AQUIFLOW®

Search Radius: 1.000 Mile.

EDR has developed the AQUIFLOW Information System to provide data on the general direction of groundwater flow at specific points. EDR has reviewed reports submitted by environmental professionals to regulatory authorities at select sites and has extracted the date of the report, groundwater flow direction as determined hydrogeologically, and the depth to water table.

<u>MAP ID</u>	<u>LOCATION</u>	<u>GENERAL DIRECTION</u>
Not Reported	<u>FROM TP</u>	<u>GROUNDWATER FLOW</u>

GEOCHECK® - PHYSICAL SETTING SOURCE SUMMARY

GROUNDWATER FLOW VELOCITY INFORMATION

Groundwater flow velocity information for a particular site is best determined by a qualified environmental professional using site specific geologic and soil strata data. If such data are not reasonably ascertainable, it may be necessary to rely on other sources of information, including geologic age identification, rock stratigraphic unit and soil characteristics data collected on nearby properties and regional soil information. In general, contaminant plumes move more quickly through sandy-gravelly types of soils than silty-clayey types of soils.

GEOLOGIC INFORMATION IN GENERAL AREA OF TARGET PROPERTY

Geologic information can be used by the environmental professional in forming an opinion about the relative speed at which contaminant migration may be occurring.

ROCK STRATIGRAPHIC UNIT

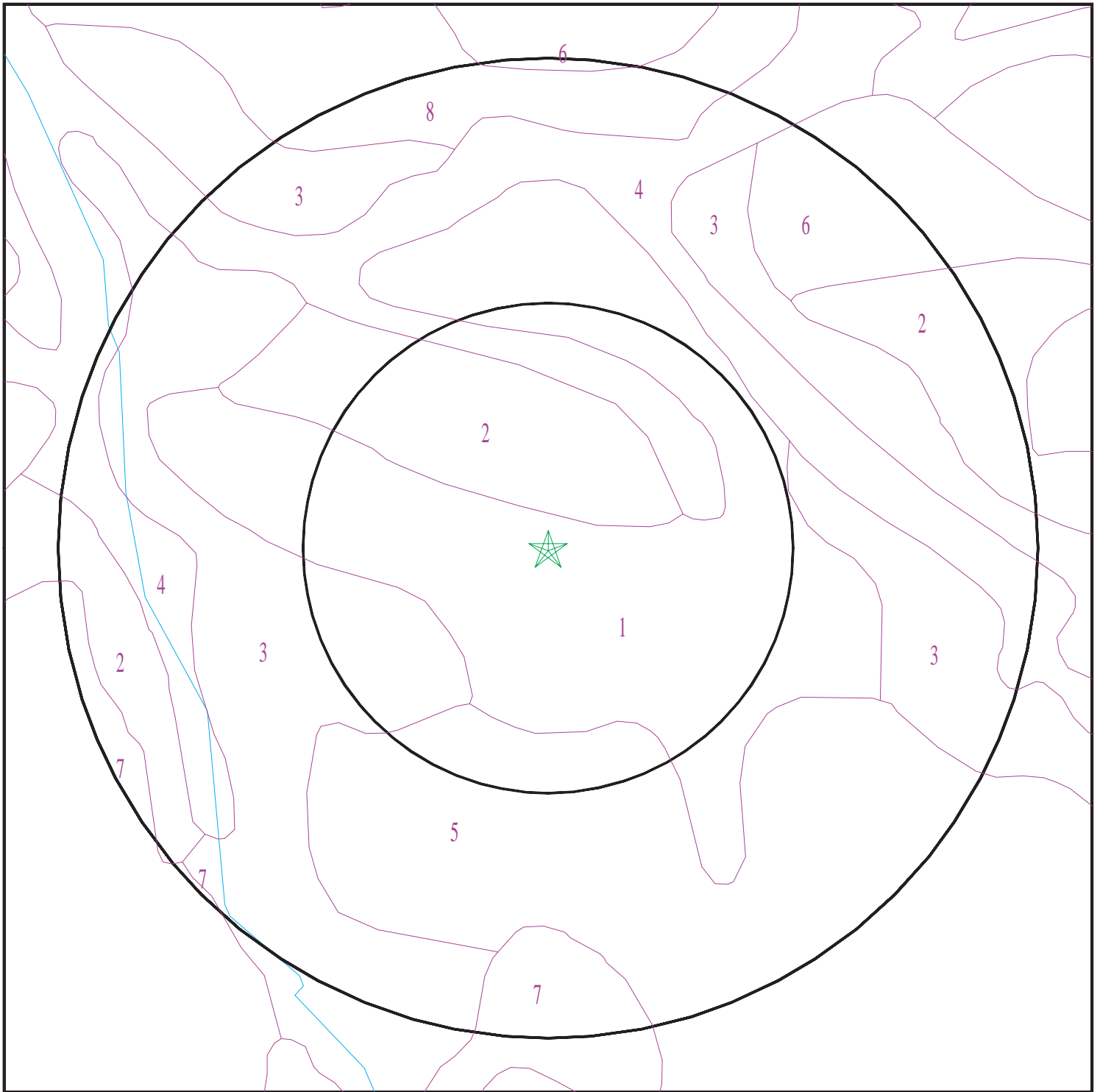
Era:	Paleozoic
System:	Devonian
Series:	Middle Paleozoic granitic rocks
Code:	Pzg2 (<i>decoded above as Era, System & Series</i>)

GEOLOGIC AGE IDENTIFICATION

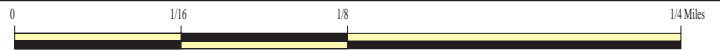
Category: Plutonic and Intrusive Rocks

Geologic Age and Rock Stratigraphic Unit Source: P.G. Schruben, R.E. Arndt and W.J. Bawiec, Geology of the Conterminous U.S. at 1:2,500,000 Scale - a digital representation of the 1974 P.B. King and H.M. Beikman Map, USGS Digital Data Series DDS - 11 (1994).

SSURGO SOIL MAP - 5085543.2s



- ★ Target Property
- SSURGO Soil
- Water



SITE NAME: Laurens County Site 14 Parcel 1
ADDRESS: Not Reported
Gray Court SC 29645
LAT/LONG: 34.642142 / 82.136141

CLIENT: Thomas & Hutton
CONTACT: Kate Mccoy
INQUIRY #: 5085543.2s
DATE: October 24, 2017 9:00 am

GEOCHECK® - PHYSICAL SETTING SOURCE SUMMARY

DOMINANT SOIL COMPOSITION IN GENERAL AREA OF TARGET PROPERTY

The U.S. Department of Agriculture's (USDA) Soil Conservation Service (SCS) leads the National Cooperative Soil Survey (NCSS) and is responsible for collecting, storing, maintaining and distributing soil survey information for privately owned lands in the United States. A soil map in a soil survey is a representation of soil patterns in a landscape. The following information is based on Soil Conservation Service SSURGO data.

Soil Map ID: 1

Soil Component Name: HIWASSEE

Soil Surface Texture: sandy loam

Hydrologic Group: Class B - Moderate infiltration rates. Deep and moderately deep, moderately well and well drained soils with moderately coarse textures.

Soil Drainage Class: Well drained

Hydric Status: Unknown

Corrosion Potential - Uncoated Steel: Moderate

Depth to Bedrock Min: > 0 inches

Depth to Watertable Min: > 0 inches

Soil Layer Information							
Layer	Boundary		Soil Texture Class	Classification		Saturated hydraulic conductivity micro m/sec	Soil Reaction (pH)
	Upper	Lower		AASHTO Group	Unified Soil		
1	0 inches	5 inches	sandy loam	Not reported	Not reported	Max: 14 Min: 4	Max: 6.5 Min: 4.5
2	5 inches	53 inches		Not reported	Not reported	Max: 14 Min: 4	Max: 6.5 Min: 4.5
3	53 inches	62 inches		Not reported	Not reported	Max: 14 Min: 4	Max: 6.5 Min: 4.5

Soil Map ID: 2

Soil Component Name: PACOLET

Soil Surface Texture: sandy clay loam

Hydrologic Group: Class B - Moderate infiltration rates. Deep and moderately deep, moderately well and well drained soils with moderately coarse textures.

Soil Drainage Class: Well drained

GEOCHECK® - PHYSICAL SETTING SOURCE SUMMARY

Hydric Status: Unknown

Corrosion Potential - Uncoated Steel: High

Depth to Bedrock Min: > 0 inches

Depth to Watertable Min: > 0 inches

Soil Layer Information							
Layer	Boundary		Soil Texture Class	Classification		Saturated hydraulic conductivity micro m/sec	Soil Reaction (pH)
	Upper	Lower		AASHTO Group	Unified Soil		
1	0 inches	5 inches	sandy clay loam	Not reported	Not reported	Max: 14 Min: 4	Max: 6.5 Min: 4.5
2	5 inches	26 inches		Not reported	Not reported	Max: 14 Min: 4	Max: 6 Min: 4.5
3	26 inches	53 inches		Not reported	Not reported	Max: 14 Min: 4	Max: 6 Min: 4.5

Soil Map ID: 3

Soil Component Name: CECIL

Soil Surface Texture: sandy loam

Hydrologic Group: Class B - Moderate infiltration rates. Deep and moderately deep, moderately well and well drained soils with moderately coarse textures.

Soil Drainage Class: Well drained

Hydric Status: Not hydric

Corrosion Potential - Uncoated Steel: High

Depth to Bedrock Min: > 0 inches

Depth to Watertable Min: > 0 inches

Soil Layer Information							
Layer	Boundary		Soil Texture Class	Classification		Saturated hydraulic conductivity micro m/sec	Soil Reaction (pH)
	Upper	Lower		AASHTO Group	Unified Soil		
1	0 inches	5 inches	sandy loam	Not reported	Not reported	Max: 42 Min: 14	Max: 6.5 Min: 4.5

GEOCHECK® - PHYSICAL SETTING SOURCE SUMMARY

Soil Layer Information							
Layer	Boundary		Soil Texture Class	Classification		Saturated hydraulic conductivity micro m/sec	Soil Reaction (pH)
	Upper	Lower		AASHTO Group	Unified Soil		
2	5 inches	79 inches		Not reported	Not reported	Max: 14 Min: 4	Max: 5.5 Min: 4.5

Soil Map ID: 4

Soil Component Name: CHEWACLA

Soil Surface Texture: loam

Hydrologic Group: Class C - Slow infiltration rates. Soils with layers impeding downward movement of water, or soils with moderately fine or fine textures.

Soil Drainage Class: Somewhat poorly drained

Hydric Status: Partially hydric

Corrosion Potential - Uncoated Steel: High

Depth to Bedrock Min: > 0 inches

Depth to Watertable Min: > 15 inches

Soil Layer Information							
Layer	Boundary		Soil Texture Class	Classification		Saturated hydraulic conductivity micro m/sec	Soil Reaction (pH)
	Upper	Lower		AASHTO Group	Unified Soil		
1	0 inches	5 inches	loam	Not reported	Not reported	Max: 14 Min: 4	Max: 6.5 Min: 4.5
2	5 inches	24 inches		Not reported	Not reported	Max: 14 Min: 4	Max: 6.5 Min: 4.5
3	24 inches	48 inches		Not reported	Not reported	Max: 14 Min: 4	Max: 6.5 Min: 4.5
4	48 inches	61 inches		Not reported	Not reported	Max: Min:	Max: Min:

Soil Map ID: 5

Soil Component Name: HIWASSEE

Soil Surface Texture: sandy clay loam

Hydrologic Group: Class B - Moderate infiltration rates. Deep and moderately deep, moderately well and well drained soils with moderately coarse textures.

Soil Drainage Class: Well drained

GEOCHECK® - PHYSICAL SETTING SOURCE SUMMARY

Hydric Status: Unknown

Corrosion Potential - Uncoated Steel: Moderate

Depth to Bedrock Min: > 0 inches

Depth to Watertable Min: > 0 inches

Soil Layer Information							
Layer	Boundary		Soil Texture Class	Classification		Saturated hydraulic conductivity micro m/sec	Soil Reaction (pH)
	Upper	Lower		AASHTO Group	Unified Soil		
1	0 inches	3 inches	sandy clay loam	Not reported	Not reported	Max: 14 Min: 4	Max: 6.5 Min: 4.5
2	3 inches	53 inches		Not reported	Not reported	Max: 14 Min: 4	Max: 6.5 Min: 4.5
3	53 inches	62 inches		Not reported	Not reported	Max: 14 Min: 4	Max: 6.5 Min: 4.5

Soil Map ID: 6

Soil Component Name: CECIL

Soil Surface Texture: sandy loam

Hydrologic Group: Class B - Moderate infiltration rates. Deep and moderately deep, moderately well and well drained soils with moderately coarse textures.

Soil Drainage Class: Well drained

Hydric Status: Not hydric

Corrosion Potential - Uncoated Steel: High

Depth to Bedrock Min: > 0 inches

Depth to Watertable Min: > 0 inches

Soil Layer Information							
Layer	Boundary		Soil Texture Class	Classification		Saturated hydraulic conductivity micro m/sec	Soil Reaction (pH)
	Upper	Lower		AASHTO Group	Unified Soil		
1	0 inches	5 inches	sandy loam	Not reported	Not reported	Max: 42 Min: 14	Max: 6.5 Min: 4.5

GEOCHECK® - PHYSICAL SETTING SOURCE SUMMARY

Soil Layer Information							
Layer	Boundary		Soil Texture Class	Classification		Saturated hydraulic conductivity micro m/sec	Soil Reaction (pH)
	Upper	Lower		AASHTO Group	Unified Soil		
2	5 inches	79 inches		Not reported	Not reported	Max: 14 Min: 4	Max: 5.5 Min: 4.5

Soil Map ID: 7

Soil Component Name: CECIL

Soil Surface Texture: sandy clay loam

Hydrologic Group: Class B - Moderate infiltration rates. Deep and moderately deep, moderately well and well drained soils with moderately coarse textures.

Soil Drainage Class: Well drained

Hydric Status: Not hydric

Corrosion Potential - Uncoated Steel: High

Depth to Bedrock Min: > 0 inches

Depth to Watertable Min: > 0 inches

Soil Layer Information							
Layer	Boundary		Soil Texture Class	Classification		Saturated hydraulic conductivity micro m/sec	Soil Reaction (pH)
	Upper	Lower		AASHTO Group	Unified Soil		
1	0 inches	3 inches	sandy clay loam	Not reported	Not reported	Max: 14 Min: 4	Max: 6.5 Min: 4.5
2	3 inches	79 inches		Not reported	Not reported	Max: 14 Min: 4	Max: 5.5 Min: 4.5

Soil Map ID: 8

Soil Component Name: CECIL

Soil Surface Texture: sandy loam

Hydrologic Group: Class B - Moderate infiltration rates. Deep and moderately deep, moderately well and well drained soils with moderately coarse textures.

Soil Drainage Class: Well drained

GEOCHECK® - PHYSICAL SETTING SOURCE SUMMARY

Hydric Status: Not hydric

Corrosion Potential - Uncoated Steel: High

Depth to Bedrock Min: > 0 inches

Depth to Watertable Min: > 0 inches

Soil Layer Information							
Layer	Boundary		Soil Texture Class	Classification		Saturated hydraulic conductivity micro m/sec	Soil Reaction (pH)
	Upper	Lower		AASHTO Group	Unified Soil		
1	0 inches	5 inches	sandy loam	Not reported	Not reported	Max: 42 Min: 14	Max: 6.5 Min: 4.5
2	5 inches	79 inches		Not reported	Not reported	Max: 14 Min: 4	Max: 5.5 Min: 4.5

LOCAL / REGIONAL WATER AGENCY RECORDS

EDR Local/Regional Water Agency records provide water well information to assist the environmental professional in assessing sources that may impact ground water flow direction, and in forming an opinion about the impact of contaminant migration on nearby drinking water wells.

WELL SEARCH DISTANCE INFORMATION

<u>DATABASE</u>	<u>SEARCH DISTANCE (miles)</u>
Federal USGS	1.000
Federal FRDS PWS	Nearest PWS within 0.001 miles
State Database	1.000

FEDERAL USGS WELL INFORMATION

<u>MAP ID</u>	<u>WELL ID</u>	<u>LOCATION FROM TP</u>
No Wells Found		

FEDERAL FRDS PUBLIC WATER SUPPLY SYSTEM INFORMATION

<u>MAP ID</u>	<u>WELL ID</u>	<u>LOCATION FROM TP</u>
No PWS System Found		

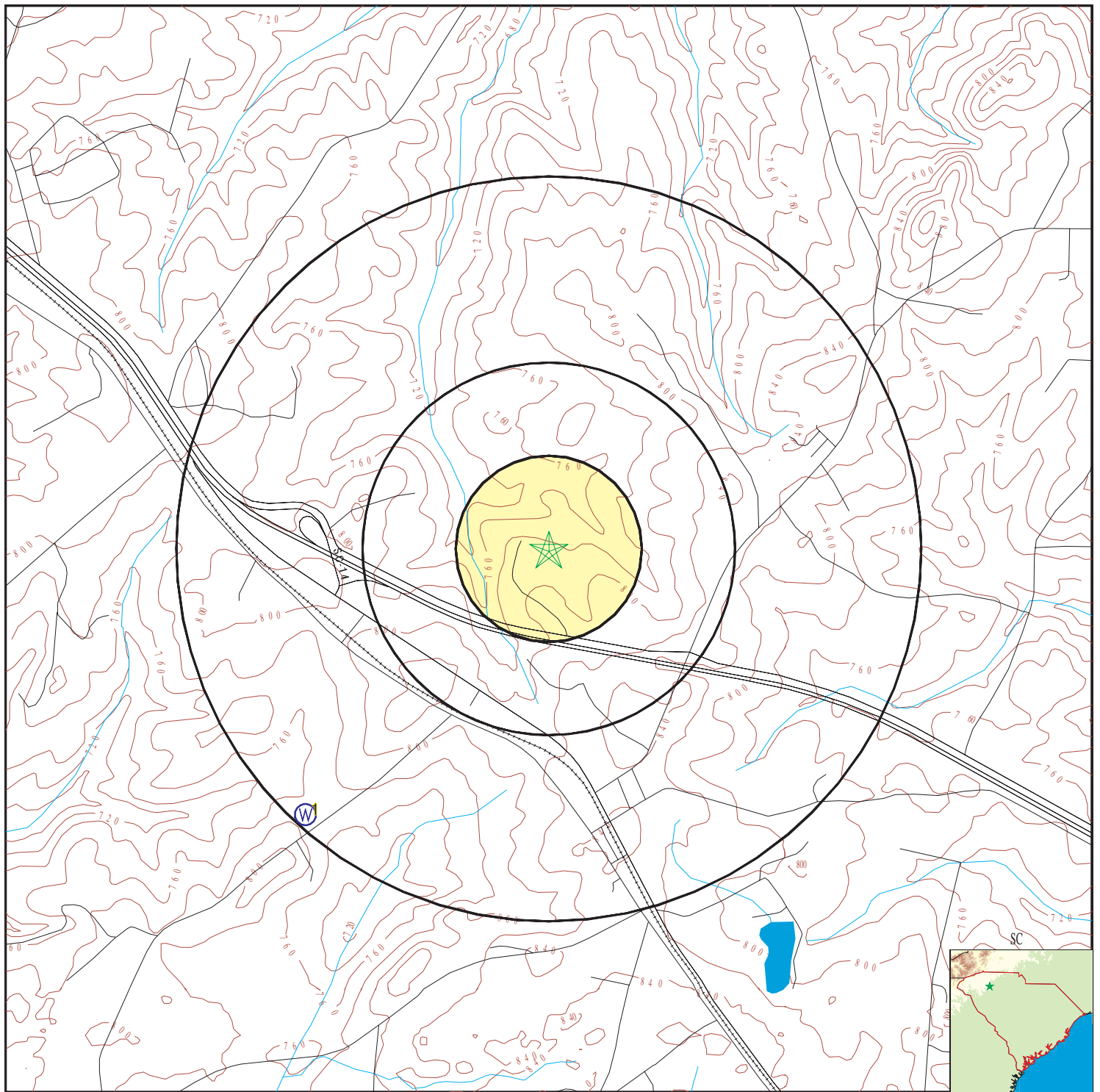
Note: PWS System location is not always the same as well location.

GEOCHECK® - PHYSICAL SETTING SOURCE SUMMARY

STATE DATABASE WELL INFORMATION

MAP ID	WELL ID	LOCATION FROM TP
<u>1</u>	<u>SCP500000013485</u>	<u>1/2 - 1 Mile SW</u>

PHYSICAL SETTING SOURCE MAP - 5085543.2s



- County Boundary
- Major Roads
- Contour Lines
- Earthquake epicenter, Richter 5 or greater
- Water Wells
- Public Water Supply Wells
- Cluster of Multiple Icons

- Groundwater Flow Direction
- Indeterminate Groundwater Flow at Location
- Groundwater Flow Varies at Location



SITE NAME: Laurens County Site 14 Parcel 1
 ADDRESS: Not Reported
 Gray Court SC 29645
 LAT/LONG: 34.642142 / 82.136141

CLIENT: Thomas & Hutton
 CONTACT: Kate McCoy
 INQUIRY #: 5085543.2s
 DATE: October 24, 2017 8:59 am

GEOCHECK® - PHYSICAL SETTING SOURCE MAP FINDINGS

Map ID
Direction
Distance
Elevation

Database EDR ID Number

1
SW
1/2 - 1 Mile
Lower

SC WELLS SCP500000013485

Fid:	13484	Scdnr new :	44H--n005
Scdnr old :	44H--n005	Scwrc:	44H--n005
Scwrc tran:	44H--nz06	Scwrc orig:	44H--nz6
Dhec permi:	Not Reported	Dhec const:	Not Reported
Dhec publi:	Not Reported	Dhec pub00:	Not Reported
Ownid:	Not Reported	Parcel id:	Not Reported
Urid:	Not Reported	Locat:	NW of Gray Court
Cono:	LRN-1628	Quad:	FOUNTAIN INN
Quadno:	94	Locataccur:	Delorme1
Lat:	343754	Lon:	820852
Utmn:	3832586		
Utme:	394801		
Drdpth:	185	Comdpth:	0
Elev:	0		
Elevr:	Not Reported	Topog:	Not Reported
Owner:	B F Collins	Contact:	Not Reported
Address:	177 Dogwood Road	City:	Gray Court
State:	SC	Zip:	29645
Phone:	864/876-3438	Aquifer:	Not Reported
Basin:	Not Reported	Wtruse:	DO
Sorctpt:	W	Yield:	30
Cons:	X	Wq:	Not Reported
Gl:	X	Pt:	Not Reported
Wl:	X	Pr:	Not Reported
Updated:	20031211000000.000	Ca:	X
Sc:	X	Pu:	Not Reported
Qm:	Not Reported	Cla:	Not Reported
Date print:	Not Reported	Site id:	SCP500000013485

GEOCHECK® - PHYSICAL SETTING SOURCE MAP FINDINGS

RADON

AREA RADON INFORMATION

State Database: SC Radon

Radon Test Results

Zipcode	Average	Num Tests	Minimum	Maximum	% > 4 pCi/L
29645	2.3	22	0.3	13.8	4.5

Federal EPA Radon Zone for LAURENS County: 2

Note: Zone 1 indoor average level > 4 pCi/L.
 : Zone 2 indoor average level >= 2 pCi/L and <= 4 pCi/L.
 : Zone 3 indoor average level < 2 pCi/L.

Federal Area Radon Information for Zip Code: 29645

Number of sites tested: 1

Area	Average Activity	% <4 pCi/L	% 4-20 pCi/L	% >20 pCi/L
Living Area - 1st Floor	2.100 pCi/L	100%	0%	0%
Living Area - 2nd Floor	Not Reported	Not Reported	Not Reported	Not Reported
Basement	Not Reported	Not Reported	Not Reported	Not Reported

PHYSICAL SETTING SOURCE RECORDS SEARCHED

TOPOGRAPHIC INFORMATION

USGS 7.5' Digital Elevation Model (DEM)

Source: United States Geologic Survey

EDR acquired the USGS 7.5' Digital Elevation Model in 2002 and updated it in 2006. The 7.5 minute DEM corresponds to the USGS 1:24,000- and 1:25,000-scale topographic quadrangle maps. The DEM provides elevation data with consistent elevation units and projection.

Current USGS 7.5 Minute Topographic Map

Source: U.S. Geological Survey

HYDROLOGIC INFORMATION

Flood Zone Data: This data was obtained from the Federal Emergency Management Agency (FEMA). It depicts 100-year and 500-year flood zones as defined by FEMA. It includes the National Flood Hazard Layer (NFHL) which incorporates Flood Insurance Rate Map (FIRM) data and Q3 data from FEMA in areas not covered by NFHL.

Source: FEMA

Telephone: 877-336-2627

Date of Government Version: 2003, 2015

NWI: National Wetlands Inventory. This data, available in select counties across the country, was obtained by EDR in 2002, 2005 and 2010 from the U.S. Fish and Wildlife Service.

State Wetlands Data: Wetlands Inventory

Source: Department of Natural Resources

Telephone: 803-734-9494

HYDROGEOLOGIC INFORMATION

AQUIFLOW^R Information System

Source: EDR proprietary database of groundwater flow information

EDR has developed the AQUIFLOW Information System (AIS) to provide data on the general direction of groundwater flow at specific points. EDR has reviewed reports submitted to regulatory authorities at select sites and has extracted the date of the report, hydrogeologically determined groundwater flow direction and depth to water table information.

GEOLOGIC INFORMATION

Geologic Age and Rock Stratigraphic Unit

Source: P.G. Schruben, R.E. Arndt and W.J. Bawiec, Geology of the Conterminous U.S. at 1:2,500,000 Scale - A digital representation of the 1974 P.B. King and H.M. Beikman Map, USGS Digital Data Series DDS - 11 (1994).

STATSGO: State Soil Geographic Database

Source: Department of Agriculture, Natural Resources Conservation Service (NRCS)

The U.S. Department of Agriculture's (USDA) Natural Resources Conservation Service (NRCS) leads the national Conservation Soil Survey (NCSS) and is responsible for collecting, storing, maintaining and distributing soil survey information for privately owned lands in the United States. A soil map in a soil survey is a representation of soil patterns in a landscape. Soil maps for STATSGO are compiled by generalizing more detailed (SSURGO) soil survey maps.

SSURGO: Soil Survey Geographic Database

Source: Department of Agriculture, Natural Resources Conservation Service (NRCS)

Telephone: 800-672-5559

SSURGO is the most detailed level of mapping done by the Natural Resources Conservation Service, mapping scales generally range from 1:12,000 to 1:63,360. Field mapping methods using national standards are used to construct the soil maps in the Soil Survey Geographic (SSURGO) database. SSURGO digitizing duplicates the original soil survey maps. This level of mapping is designed for use by landowners, townships and county natural resource planning and management.

PHYSICAL SETTING SOURCE RECORDS SEARCHED

LOCAL / REGIONAL WATER AGENCY RECORDS

FEDERAL WATER WELLS

PWS: Public Water Systems

Source: EPA/Office of Drinking Water

Telephone: 202-564-3750

Public Water System data from the Federal Reporting Data System. A PWS is any water system which provides water to at least 25 people for at least 60 days annually. PWSs provide water from wells, rivers and other sources.

PWS ENF: Public Water Systems Violation and Enforcement Data

Source: EPA/Office of Drinking Water

Telephone: 202-564-3750

Violation and Enforcement data for Public Water Systems from the Safe Drinking Water Information System (SDWIS) after August 1995. Prior to August 1995, the data came from the Federal Reporting Data System (FRDS).

USGS Water Wells: USGS National Water Inventory System (NWIS)

This database contains descriptive information on sites where the USGS collects or has collected data on surface water and/or groundwater. The groundwater data includes information on wells, springs, and other sources of groundwater.

STATE RECORDS

Water Well Database

Source: Department of Natural Resources

Telephone: 803-734-6440

Water wells in the Coastal Plain counties of South Carolina

Water Well Database

Source: Department of Natural Resources

Telephone: 864-654-1671

A listing of water wells in the Piedmont (upstate) counties.

OTHER STATE DATABASE INFORMATION

RADON

State Database: SC Radon

Source: Department of Health & Environmental Control

Telephone: 864-241-1090

Radon Test Results by Zip Code

Area Radon Information

Source: USGS

Telephone: 703-356-4020

The National Radon Database has been developed by the U.S. Environmental Protection Agency (USEPA) and is a compilation of the EPA/State Residential Radon Survey and the National Residential Radon Survey. The study covers the years 1986 - 1992. Where necessary data has been supplemented by information collected at private sources such as universities and research institutions.

EPA Radon Zones

Source: EPA

Telephone: 703-356-4020

Sections 307 & 309 of IRAA directed EPA to list and identify areas of U.S. with the potential for elevated indoor radon levels.

OTHER

Airport Landing Facilities: Private and public use landing facilities

Source: Federal Aviation Administration, 800-457-6656

Epicenters: World earthquake epicenters, Richter 5 or greater

Source: Department of Commerce, National Oceanic and Atmospheric Administration

Earthquake Fault Lines: The fault lines displayed on EDR's Topographic map are digitized quaternary faultlines, prepared in 1975 by the United State Geological Survey

PHYSICAL SETTING SOURCE RECORDS SEARCHED

STREET AND ADDRESS INFORMATION

© 2015 TomTom North America, Inc. All rights reserved. This material is proprietary and the subject of copyright protection and other intellectual property rights owned by or licensed to Tele Atlas North America, Inc. The use of this material is subject to the terms of a license agreement. You will be held liable for any unauthorized copying or disclosure of this material.